

RWE Renewables UK Dogger Bank South (West) Limited

RWE Renewables UK Dogger Bank South (East) Limited

Dogger Bank South Offshore Wind Farms

Environmental Statement

Volume 7

Chapter 21 - Land Use

Figure 21-1 to Figure 21-6 (Revision 2)


December 2024

Application Reference: 7.21.1

APFP Regulation: 5(2)(a)


Revision: 02

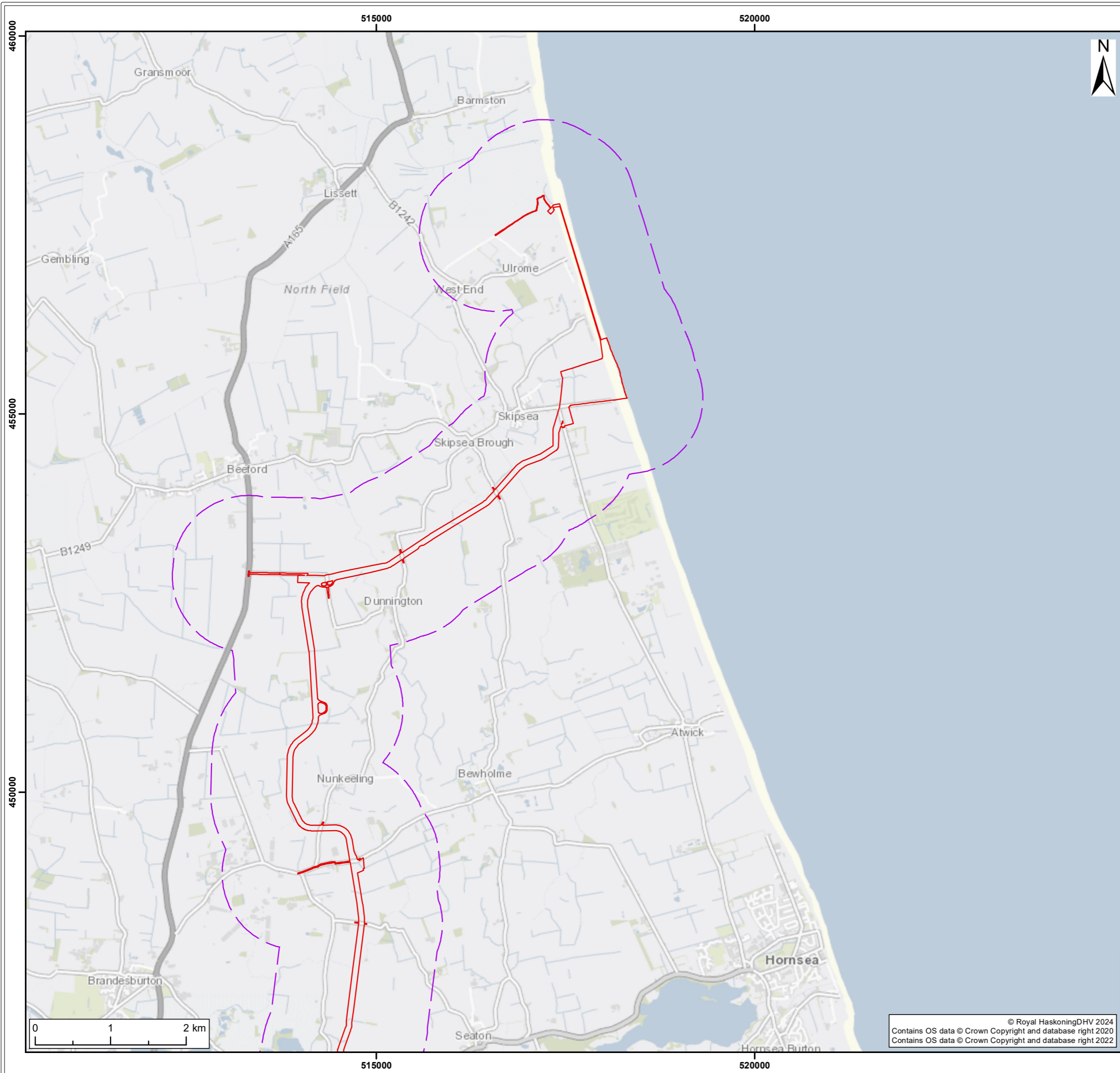
Unrestricted



Company:	RWE Renewables UK Dogger Bank South (West) Limited and RWE Renewables UK Dogger Bank South (East) Limited	Asset:	Development		
Project:	Dogger Bank South Offshore Wind Farms	Sub Project/Package:	Consents		
Document Title or Description:	Environmental Statement – Chapter 21 – Figure 21-1 to 21-6 (Revision 2)				
Document Number:	004300162-02	Contractor Reference Number:	PC2340-RHD-ON-ZZ-RP-Z-0104		
<p><i>COPYRIGHT © RWE Renewables UK Dogger Bank South (West) Limited and RWE Renewables UK Dogger Bank South (East) Limited, 2024. All rights reserved.</i></p> <p><i>This document is supplied on and subject to the terms and conditions of the Contractual Agreement relating to this work, under which this document has been supplied, in particular:</i></p> <p>LIABILITY</p> <p><i>In preparation of this document RWE Renewables UK Dogger Bank South (West) Limited and RWE Renewables UK Dogger Bank South (East) Limited has made reasonable efforts to ensure that the content is accurate, up to date and complete for the purpose for which it was contracted. RWE Renewables UK Dogger Bank South (West) Limited and RWE Renewables UK Dogger Bank South (East) Limited makes no warranty as to the accuracy or completeness of material supplied by the client or their agent.</i></p> <p><i>Other than any liability on RWE Renewables UK Dogger Bank South (West) Limited and RWE Renewables UK Dogger Bank South (East) Limited detailed in the contracts between the parties for this work RWE Renewables UK Dogger Bank South (West) Limited and RWE Renewables UK Dogger Bank South (East) Limited shall have no liability for any loss, damage, injury, claim, expense, cost or other consequence arising as a result of use or reliance upon any information contained in or omitted from this document.</i></p> <p><i>Any persons intending to use this document should satisfy themselves as to its applicability for their intended purpose.</i></p> <p><i>The user of this document has the obligation to employ safe working practices for any activities referred to and to adopt specific practices appropriate to local conditions.</i></p>					
Rev No.	Date	Status/Reason for Issue	Author	Checked by	Approved by
01	June 2024	Final for DCO Application	RHDHV	RWE	RWE
02	December 2024	Submission in response to Rule 17 [PD-006]	RHDHV	RWE	RWE

Revision Change Log			
Rev No.	Page	Section	Description
01	N/A	N/A	Submitted for DCO Application
02	10 to 12	N/A	Figure 21-3 has been updated in response to the Rule 17 request dated 24 October 2024 [PD-006] whereby further details on Land Use and Ground Conditions were requested by the ExA. Updated information on agricultural environmental schemes (dated June 2024) has been mapped and further classification added for the Countryside Stewardship Schemes.





Legend:

- Onshore Development Area
- Study Area

SUI	REV	DATE	DESCRIPTION	DRW	CHK	APR
S4	P03	03/05/2024	Suitable for stage approval	SB	KD	ND
S3	P02	18/03/2024	Suitable for review & comment	SB	KD	ND
S2	P01	13/11/2023	Suitable for information	SB	KD	ND

Title:
Land Use Study Area

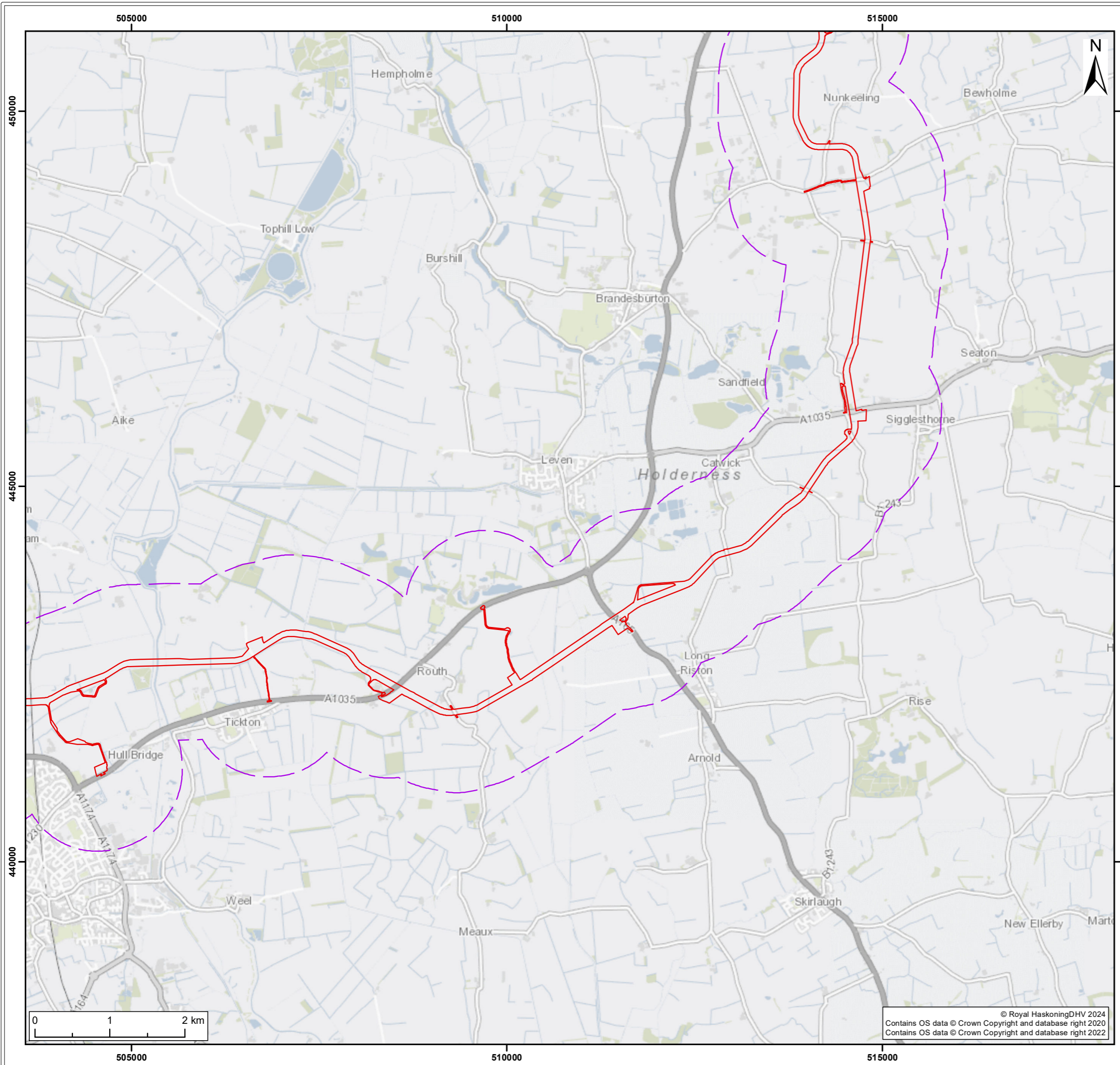
Figure: 21-1a Drawing No: PC2340-RHD-ON-ZZ-DR-Z-0602

Co-ordinate system: British National Grid Page Size: A3 Scale: 1:50,000

Project: **Dogger Bank South Offshore Wind Farms** Report: **Environmental Statement**



© Royal HaskoningDHV 2024
Contains OS data © Crown Copyright and database right 2020
Contains OS data © Crown Copyright and database right 2022



Legend:

- Onshore Development Area
- Study Area

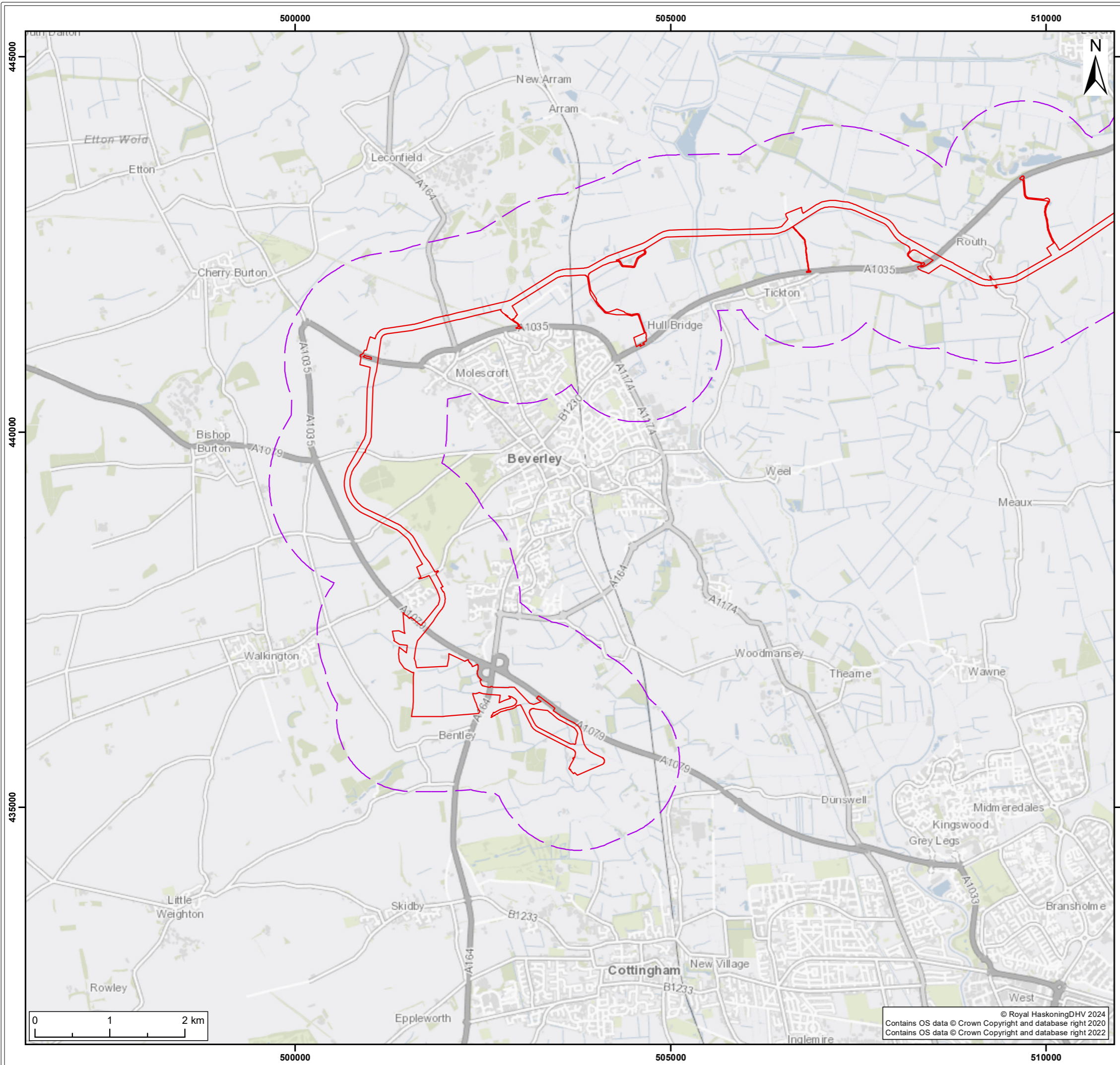
SUI	REV	DATE	DESCRIPTION	DRW	CHK	APR
S4	P03	03/05/2024	Suitable for stage approval	SB	KD	ND
S3	P02	18/03/2024	Suitable for review & comment	SB	KD	ND
S2	P01	13/11/2023	Suitable for information	SB	KD	ND

Title:
Land Use Study Area

Figure: 21-1b	Drawing No: PC2340-RHD-ON-ZZ-DR-Z-0602	
Co-ordinate system: British National Grid	Page Size: A3	Scale: 1:50,000
Project: Dogger Bank South Offshore Wind Farms	Report: Environmental Statement	



© Royal HaskoningDHV 2024
Contains OS data © Crown Copyright and database right 2020
Contains OS data © Crown Copyright and database right 2022



Legend:

- Onshore Development Area
- Study Area

SUI	REV	DATE	DESCRIPTION	DRW	CHK	APR
S4	P03	03/05/2024	Suitable for stage approval	SB	KD	ND
S3	P02	18/03/2024	Suitable for review & comment	SB	KD	ND
S2	P01	13/11/2023	Suitable for information	SB	KD	ND

Title:
Land Use Study Area

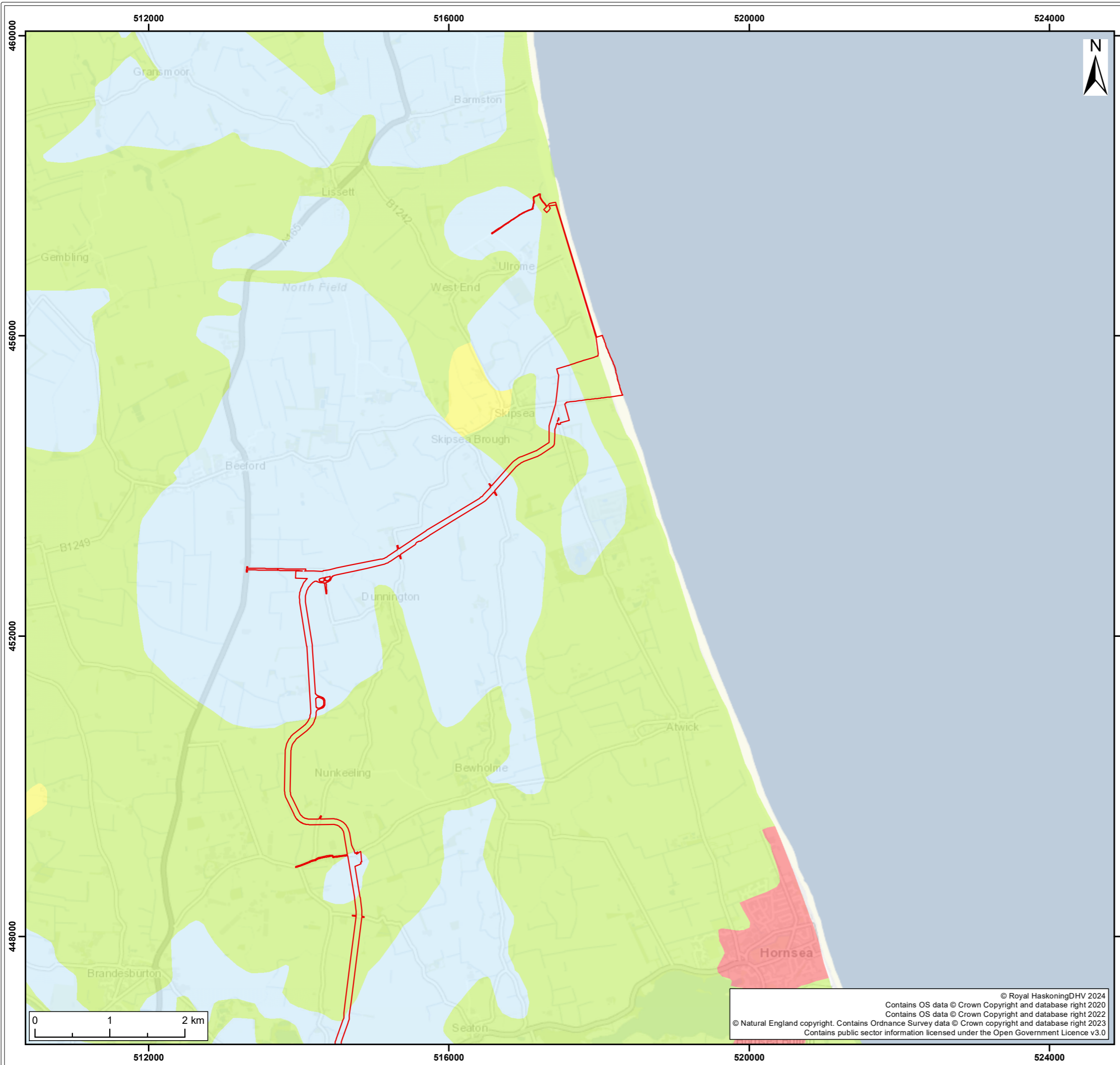
Figure: 21-1c Drawing No: PC2340-RHD-ON-ZZ-DR-Z-0602

Co-ordinate system: British National Grid Page Size: A3 Scale: 1:50,000

Project: Dogger Bank South Offshore Wind Farms Report: Environmental Statement



© Royal HaskoningDHV 2024
Contains OS data © Crown Copyright and database right 2020
Contains OS data © Crown Copyright and database right 2022



Legend:

- Onshore Development Area

Agricultural Land Classification Grade

- Grade 1
- Grade 2
- Grade 3
- Grade 4
- Grade 5
- Non Agricultural
- Urban

SUI	REV	DATE	DESCRIPTION	DRW	CHK	APR
S4	P03	03/05/2024	Suitable for stage approval	SB	KD	ND
S3	P02	18/03/2024	Suitable for review & comment	SB	KD	ND
S2	P01	13/11/2023	Suitable for information	SB	KD	ND

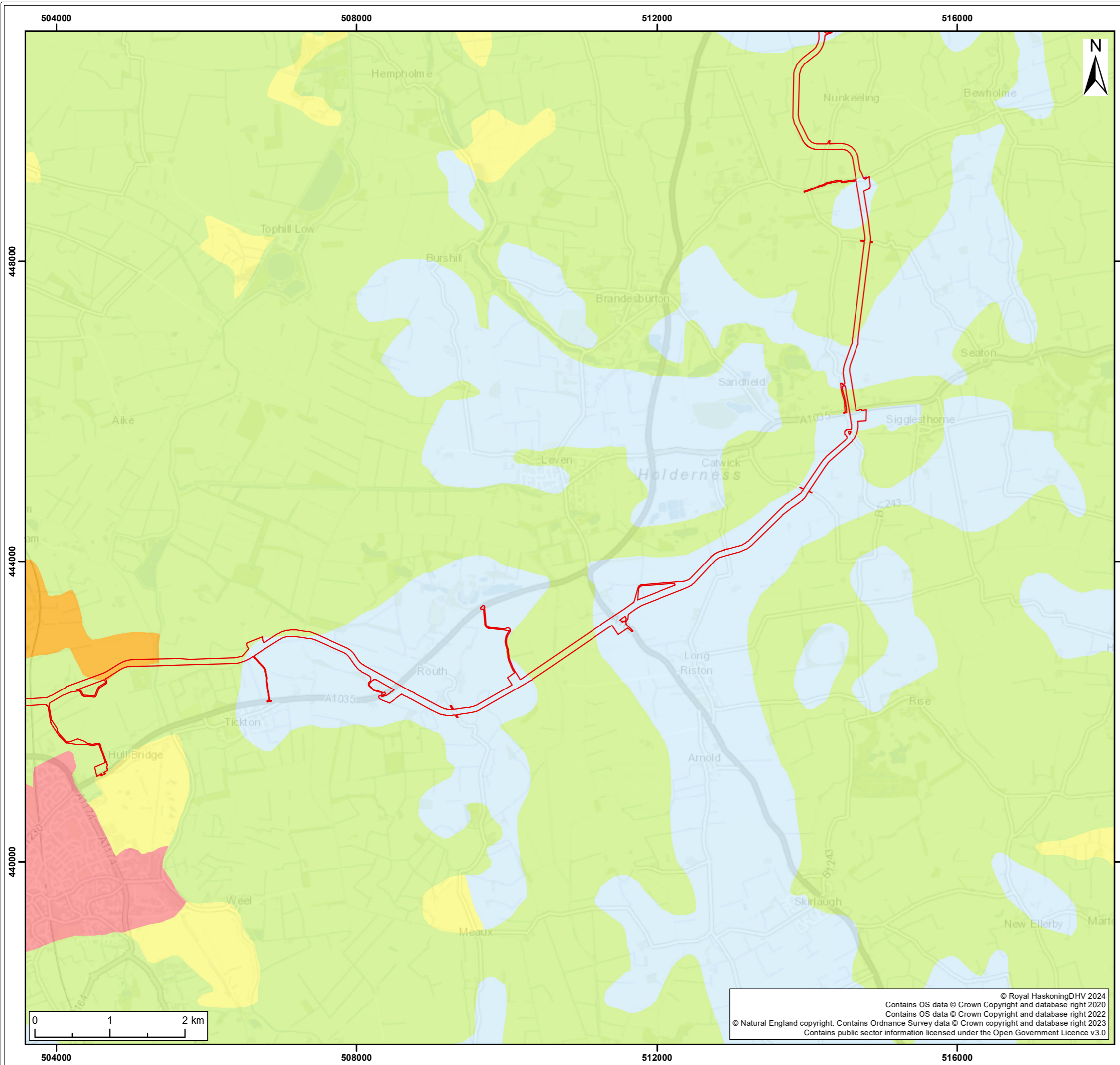
Title:
Agricultural Land Classification (ALC) Grades

Figure: 21-2a | Drawing No: PC2340-RHD-ON-ZZ-DR-Z-0603

Co-ordinate system: British National Grid | Page Size: A3 | Scale: 1:50,000

Project: Dogger Bank South Offshore Wind Farms | Report: Environmental Statement

© Royal HaskoningDHV 2024
 Contains OS data © Crown Copyright and database right 2020
 Contains OS data © Crown Copyright and database right 2022
 © Natural England copyright. Contains Ordnance Survey data © Crown copyright and database right 2023
 Contains public sector information licensed under the Open Government Licence v3.0



Legend:

- Onshore Development Area

Agricultural Land Classification Grade

- Grade 1
- Grade 2
- Grade 3
- Grade 4
- Grade 5
- Non Agricultural
- Urban

SUI	REV	DATE	DESCRIPTION	DRW	CHK	APR
S4	P03	03/05/2024	Suitable for stage approval	SB	KD	ND
S3	P02	18/03/2024	Suitable for review & comment	SB	KD	ND
S2	P01	13/11/2023	Suitable for information	SB	KD	ND

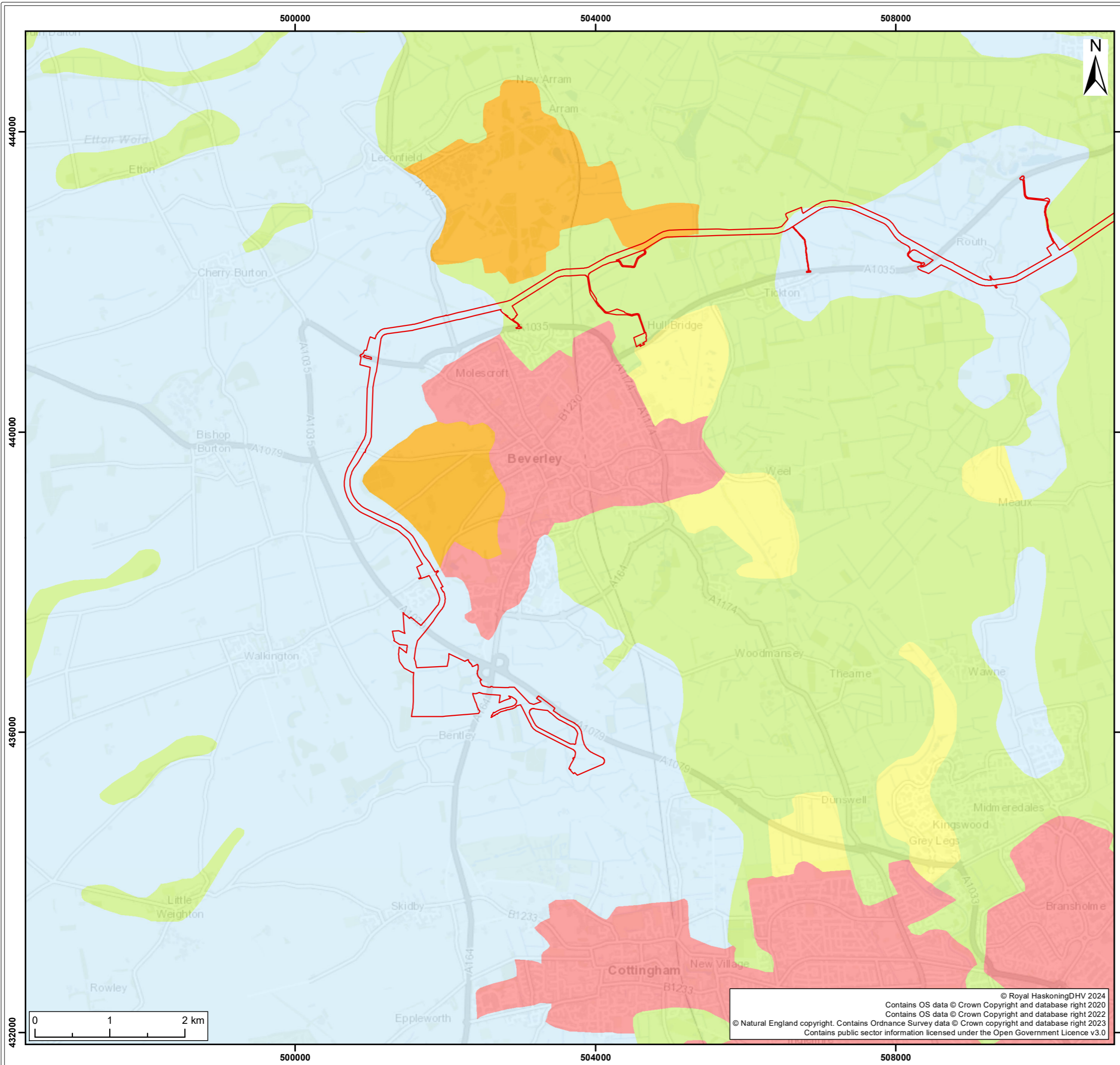
Title:
Agricultural Land Classification (ALC) Grades

Figure: 21-2b | Drawing No: PC2340-RHD-ON-ZZ-DR-Z-0603

Co-ordinate system: British National Grid	Page Size: A3	Scale: 1:50,000
Project: Dogger Bank South Offshore Wind Farms	Report: Environmental Statement	

© Royal HaskoningDHV 2024
 Contains OS data © Crown Copyright and database right 2020
 Contains OS data © Crown Copyright and database right 2022
 © Natural England copyright. Contains Ordnance Survey data © Crown copyright and database right 2023
 Contains public sector information licensed under the Open Government Licence v3.0





Legend:

- Onshore Development Area

Agricultural Land Classification Grade

- Grade 1
- Grade 2
- Grade 3
- Grade 4
- Grade 5
- Non Agricultural
- Urban

SUI	REV	DATE	DESCRIPTION	DRW	CHK	APR
S4	P03	03/05/2024	Suitable for stage approval	SB	KD	ND
S3	P02	18/03/2024	Suitable for review & comment	SB	KD	ND
S2	P01	13/11/2023	Suitable for information	SB	KD	ND

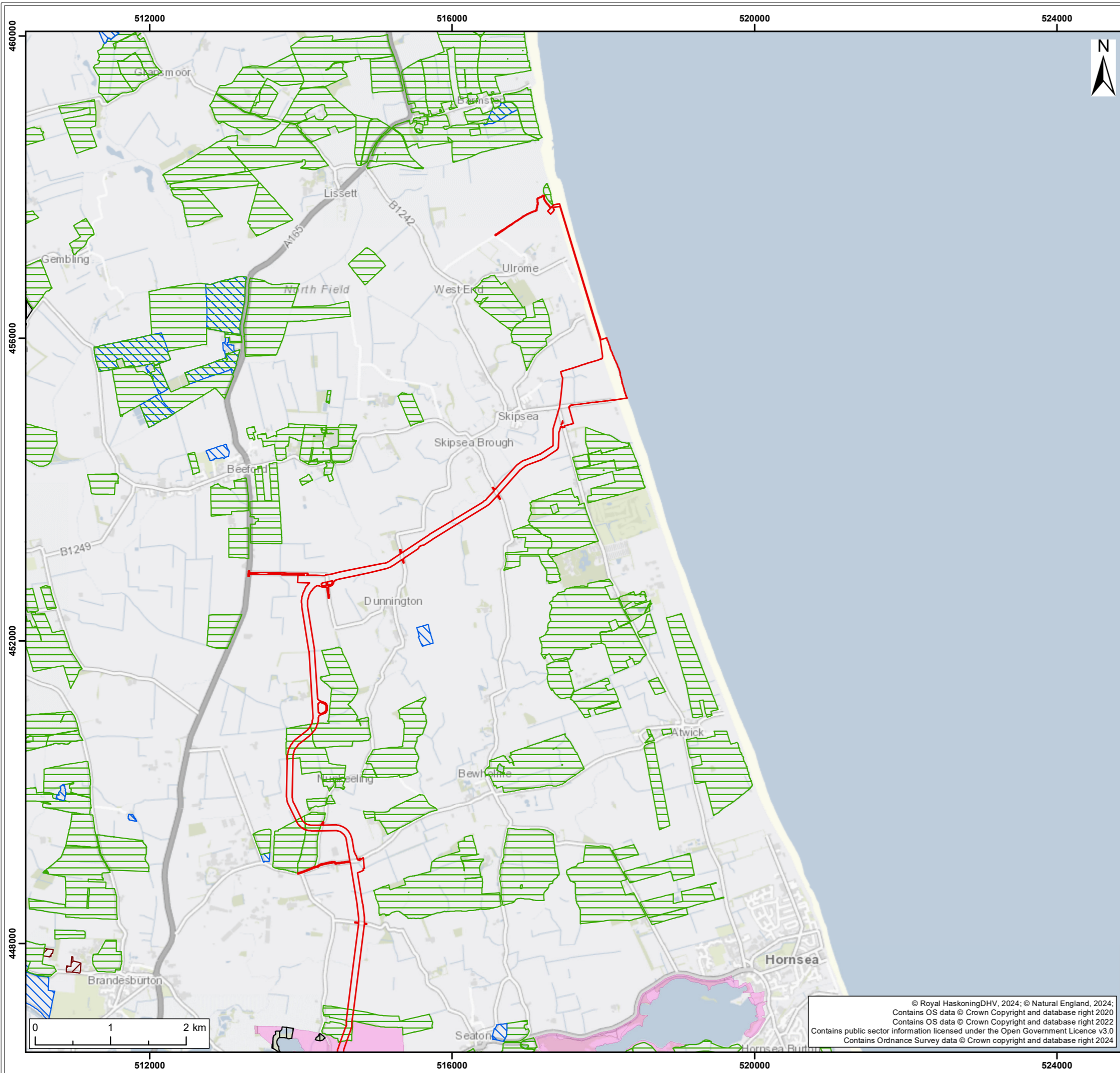
Title:
Agricultural Land Classification (ALC) Grades

Figure: 21-2c | Drawing No: PC2340-RHD-ON-ZZ-DR-Z-0603

Co-ordinate system: British National Grid	Page Size: A3	Scale: 1:50,000
Project: Dogger Bank South Offshore Wind Farms	Report: Environmental Statement	

© Royal HaskoningDHV 2024
 Contains OS data © Crown Copyright and database right 2020
 Contains OS data © Crown Copyright and database right 2022
 © Natural England copyright. Contains Ordnance Survey data © Crown copyright and database right 2023
 Contains public sector information licensed under the Open Government Licence v3.0





- Legend:**
- Onshore Development Area
 - Environmental Stewardship Schemes**
 - Entry Level plus Higher Level Stewardship
 - Countryside Stewardship Schemes**
 - Capital Grants
 - CS Capital Grants
 - Higher Tier
 - Mid Tier

S4	P05	28/11/2024	Suitable for stage approval	SM	KD	ND
S4	P04	22/11/2024	Suitable for stage approval	SM	KD	ND
S4	P03	03/05/2024	Suitable for stage approval	SB	KD	ND
S3	P02	18/03/2024	Suitable for review & comment	SB	KD	ND
SUI	REV	DATE	DESCRIPTION	DRW	CHK	APR

Title:
 Location of Agri-Environment Schemes
 within the Onshore Development Area
 (Revision 2)

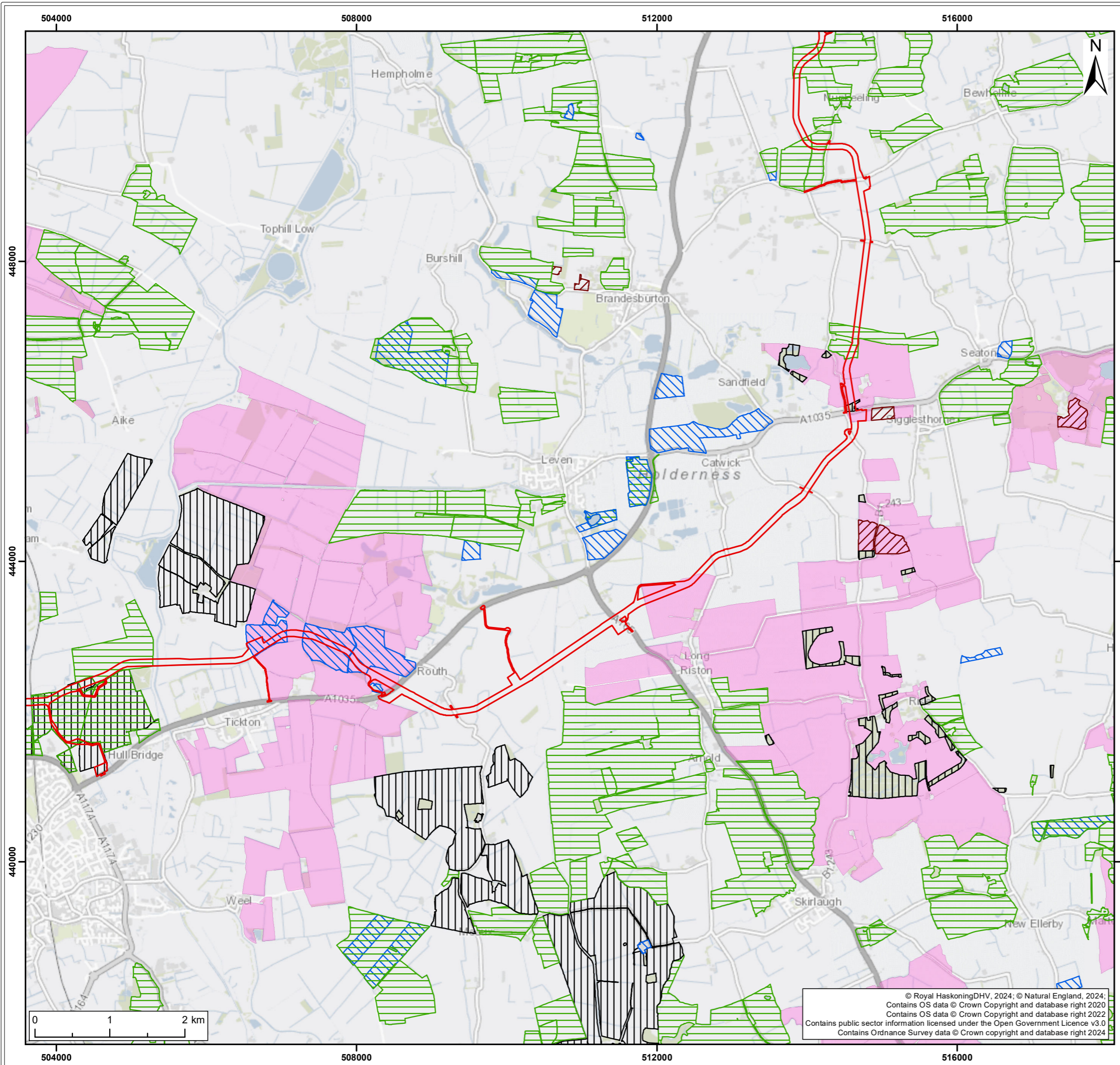
Figure: 21-3a Drawing No: PC2340-RHD-ON-ZZ-DR-Z-0604

Co-ordinate system: British National Grid Page Size: A3 Scale: 1:50,000

Project: Dogger Bank South Offshore Wind Farms Report: Environmental Statement

© Royal HaskoningDHV, 2024; © Natural England, 2024;
 Contains OS data © Crown Copyright and database right 2020
 Contains OS data © Crown Copyright and database right 2022
 Contains public sector information licensed under the Open Government Licence v3.0
 Contains Ordnance Survey data © Crown copyright and database right 2024





Legend:

- Onshore Development Area
- Environmental Stewardship Schemes**
- Entry Level plus Higher Level Stewardship
- Countryside Stewardship Schemes**
- Capital Grants
- CS Capital Grants
- Higher Tier
- Mid Tier

S4	P05	28/11/2024	Suitable for stage approval	SM	KD	ND
S4	P04	22/11/2024	Suitable for stage approval	SM	KD	ND
S4	P03	03/05/2024	Suitable for stage approval	SB	KD	ND
S3	P02	18/03/2024	Suitable for review & comment	SB	KD	ND
SUI	REV	DATE	DESCRIPTION	DRW	CHK	APR

Title:
Location of Agri-Environment Schemes within the Onshore Development Area (Revision 2)

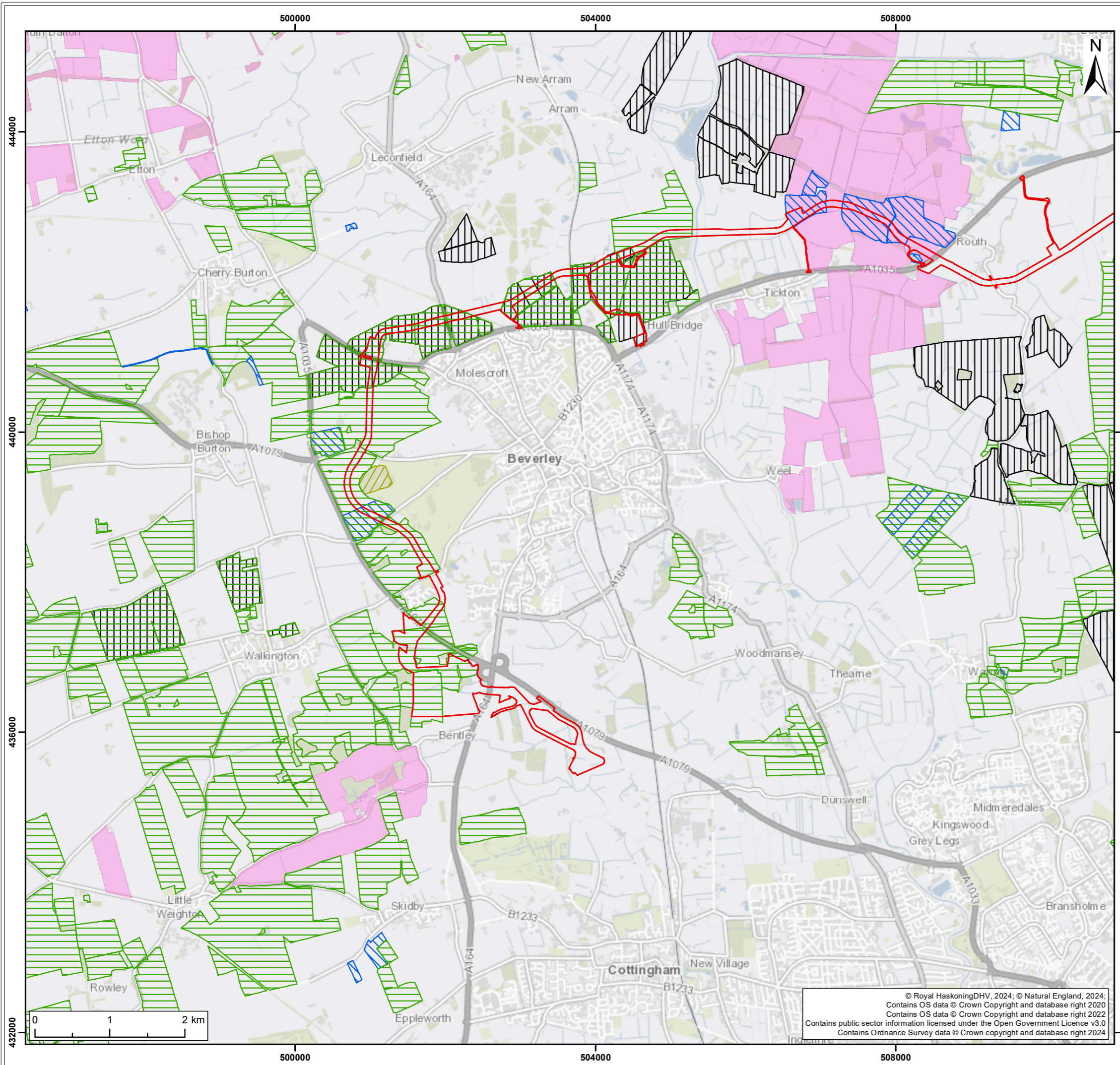
Figure: 21-3b Drawing No: PC2340-RHD-ON-ZZ-DR-Z-0604

Co-ordinate system: British National Grid Page Size: A3 Scale: 1:50,000

Project: Dogger Bank South Offshore Wind Farms Report: Environmental Statement

© Royal HaskoningDHV, 2024; © Natural England, 2024;
 Contains OS data © Crown Copyright and database right 2020
 Contains OS data © Crown Copyright and database right 2022
 Contains public sector information licensed under the Open Government Licence v3.0
 Contains Ordnance Survey data © Crown copyright and database right 2024





Legend:

- Onshore Development Area
- Environmental Stewardship Schemes**
- Entry Level plus Higher Level Stewardship
- Countryside Stewardship Schemes**
- CS Capital Grants
- Higher Tier
- Mid Tier
- Woodland Management Plan

S4	P05	28/11/2024	Suitable for stage approval	SM	KD	ND
S4	P04	22/11/2024	Suitable for stage approval	SM	KD	ND
S4	P03	03/05/2024	Suitable for stage approval	SB	KD	ND
S3	P02	18/03/2024	Suitable for review & comment	SB	KD	ND
SUI	REV	DATE	DESCRIPTION	DRW	CHK	APR

Title:
**Location of Agri-Environment Schemes
 within the Onshore Development Area
 (Revision 2)**

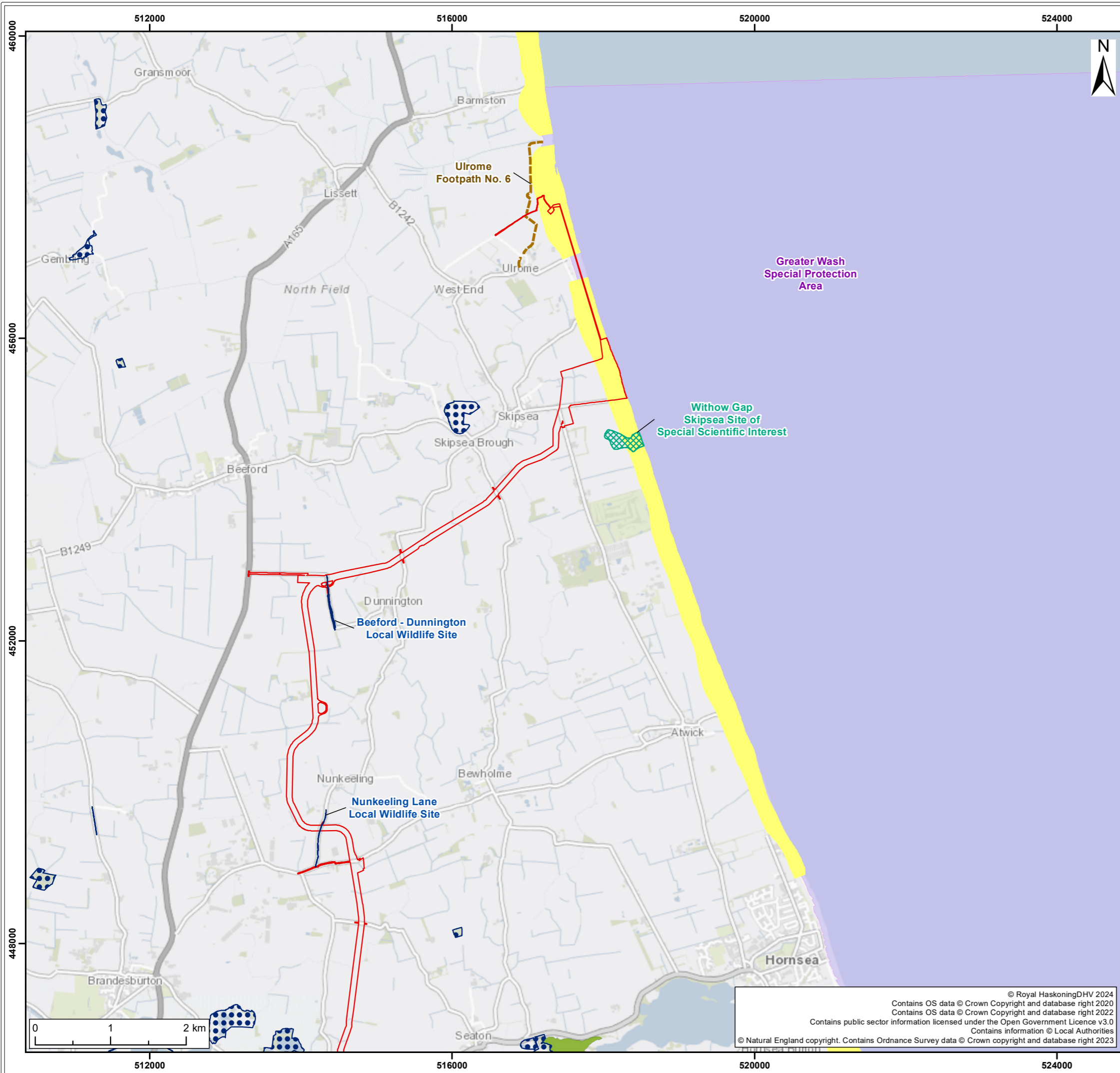
Figure: 21-3c | Drawing No: PC2340-RHD-ON-ZZ-DR-Z-0604

Co-ordinate system: British National Grid | Page Size: A3 | Scale: 1:50,000

Project: **Dogger Bank South
Offshore Wind Farms** | Report: **Environmental
Statement**

© Royal HaskoningDHV, 2024; © Natural England, 2024;
 Contains OS data © Crown Copyright and database right 2020
 Contains OS data © Crown Copyright and database right 2022
 Contains public sector information licensed under the Open Government Licence v3.0
 Contains Ordnance Survey data © Crown copyright and database right 2024





- Legend:
- Onshore Development Area
 - Special Protection Area
 - Sites of Special Scientific Interest
 - Ancient Woodland
 - Local Wildlife Site
 - Coastal Change Management Area
 - Public Right of Way

SUI	REV	DATE	DESCRIPTION	DRW	CHK	APR
S4	P03	03/05/2024	Suitable for stage approval	SB	KD	ND
S3	P02	18/03/2024	Suitable for review & comment	SB	KD	ND
S2	P01	13/11/2023	Suitable for information	SB	KD	ND

Title:
Land Uses within the Onshore Development Area

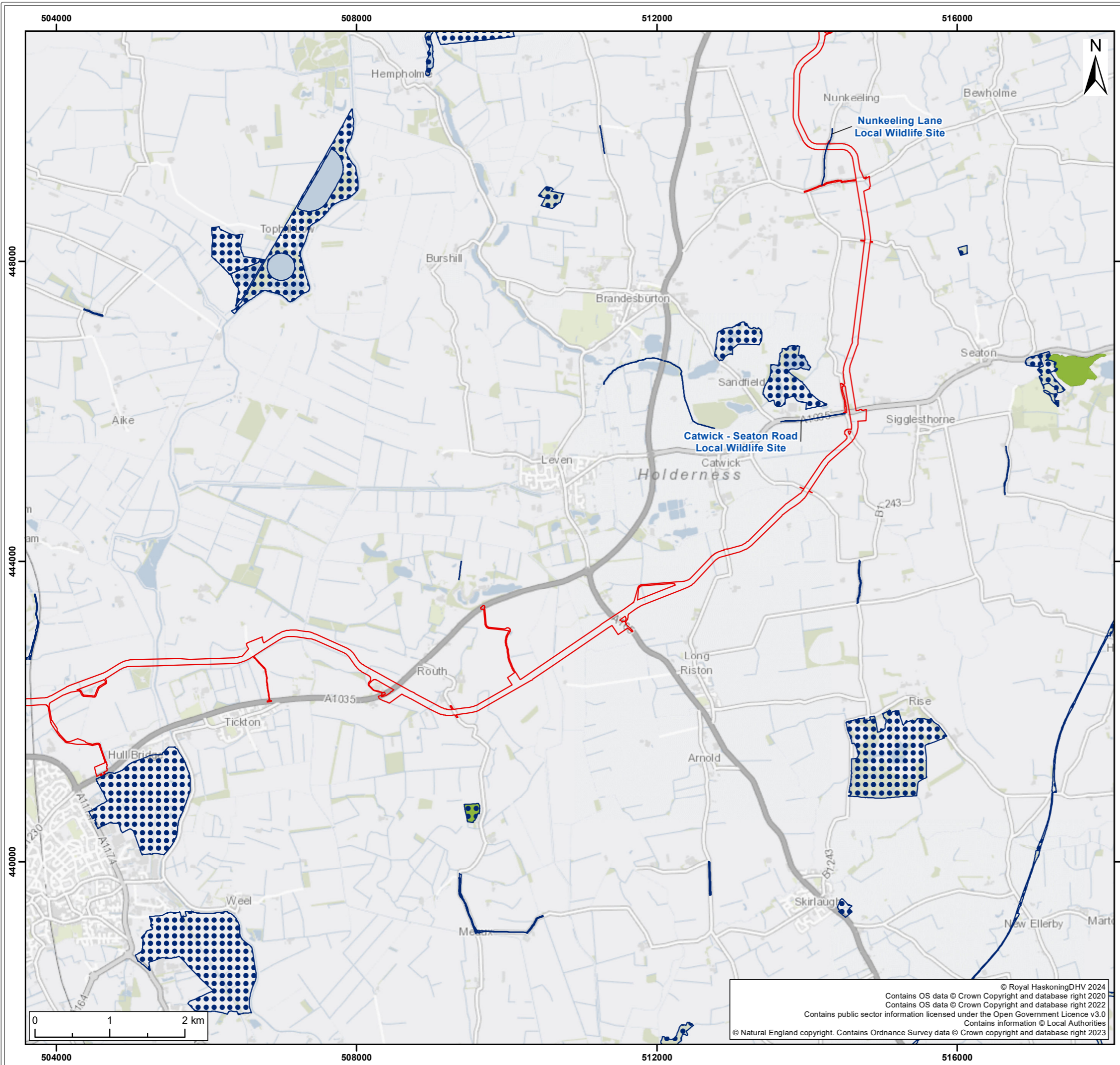
Figure: 21-4a | Drawing No: PC2340-RHD-ON-ZZ-DR-Z-0605

Co-ordinate system: British National Grid | Page Size: A3 | Scale: 1:50,000

Project: Dogger Bank South Offshore Wind Farms | Report: Environmental Statement

© Royal HaskoningDHV 2024
 Contains OS data © Crown Copyright and database right 2020
 Contains OS data © Crown Copyright and database right 2022
 Contains public sector information licensed under the Open Government Licence v3.0
 Contains information © Local Authorities
 © Natural England copyright. Contains Ordnance Survey data © Crown copyright and database right 2023





Legend:

- Onshore Development Area
- Special Protection Area
- Sites of Special Scientific Interest
- Ancient Woodland
- Local Wildlife Site
- Coastal Change Management Area
- Public Right of Way

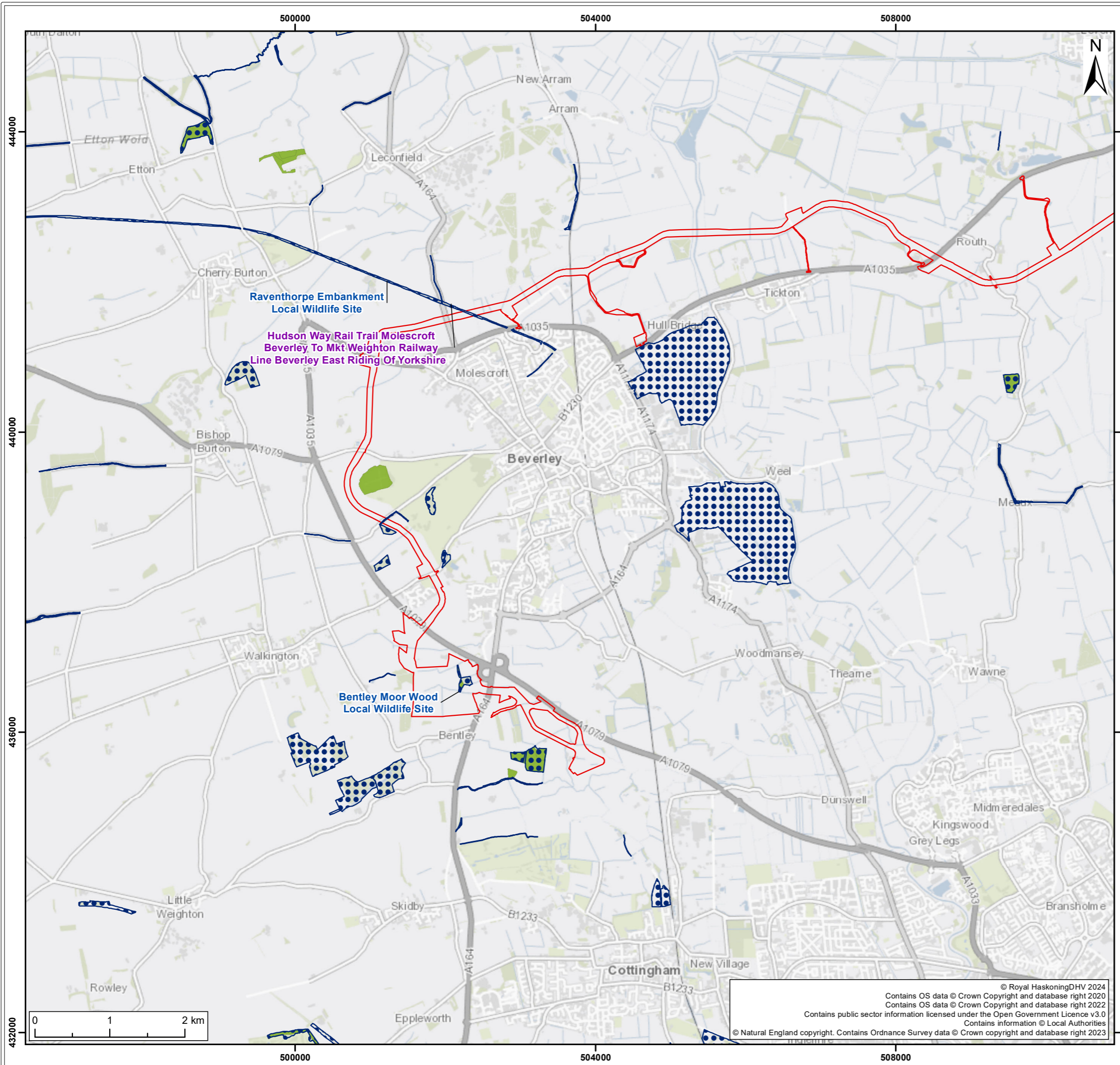
SUI	REV	DATE	DESCRIPTION	DRW	CHK	APR
S4	P03	03/05/2024	Suitable for stage approval	SB	KD	ND
S3	P02	18/03/2024	Suitable for review & comment	SB	KD	ND
S2	P01	13/11/2023	Suitable for information	SB	KD	ND

Title:
Land Uses within the Onshore Development Area

Figure: 21-4b	Drawing No: PC2340-RHD-ON-ZZ-DR-Z-0605	
Co-ordinate system: British National Grid	Page Size: A3	Scale: 1:50,000
Project: Dogger Bank South Offshore Wind Farms	Report: Environmental Statement	

© Royal HaskoningDHV 2024
 Contains OS data © Crown Copyright and database right 2020
 Contains OS data © Crown Copyright and database right 2022
 Contains public sector information licensed under the Open Government Licence v3.0
 Contains information © Local Authorities
 © Natural England copyright. Contains Ordnance Survey data © Crown copyright and database right 2023





Legend:

- Onshore Development Area
- Special Protection Area
- Sites of Special Scientific Interest
- Ancient Woodland
- Local Wildlife Site
- Coastal Change Management Area
- Public Right of Way

SUI	REV	DATE	DESCRIPTION	DRW	CHK	APR
S4	P03	03/05/2024	Suitable for stage approval	SB	KD	ND
S3	P02	18/03/2024	Suitable for review & comment	SB	KD	ND
S2	P01	13/11/2023	Suitable for information	SB	KD	ND

Title:
Land Uses within the Onshore Development Area

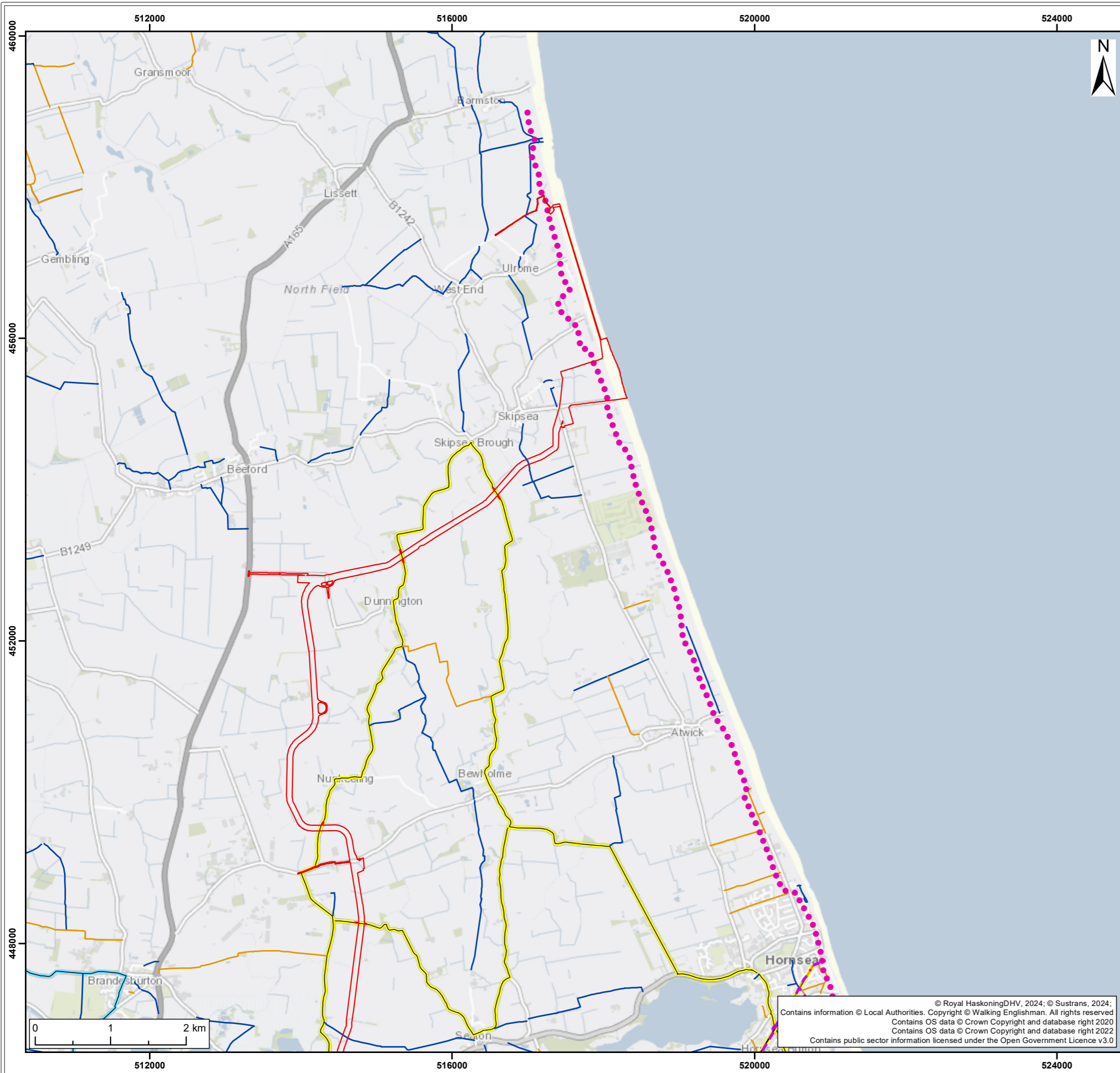
Figure: 21-4c Drawing No: PC2340-RHD-ON-ZZ-DR-Z-0605

Co-ordinate system: British National Grid Page Size: A3 Scale: 1:50,000

Project: Dogger Bank South Offshore Wind Farms Report: Environmental Statement

© Royal HaskoningDHV 2024
 Contains OS data © Crown Copyright and database right 2020
 Contains OS data © Crown Copyright and database right 2022
 Contains public sector information licensed under the Open Government Licence v3.0
 Contains information © Local Authorities
 © Natural England copyright. Contains Ordnance Survey data © Crown copyright and database right 2023





- Legend:
- Onshore Development Area
 - Beverley Cycle Route
 - Holderness Cycle Route
 - Bridleway
 - Footpath
 - National Cycle Network
 - King Charles III England Coast Path

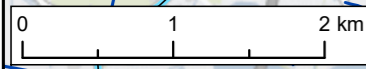
S4	P04	03/05/2024	Suitable for stage approval	SB	KD	ND
S4	P03	18/03/2024	Suitable for stage approval	SB	KD	ND
S3	P02	29/02/2024	Suitable for review & comment	SB	KD	ND
S2	P01	13/11/2023	Suitable for information	SB	KD	ND
SUI	REV	DATE	DESCRIPTION	DRW	CHK	APR

Title:
Public Rights of Way and Cycle Routes

Figure: 21-5a Drawing No: PC2340-RHD-ON-ZZ-DR-Z-0606

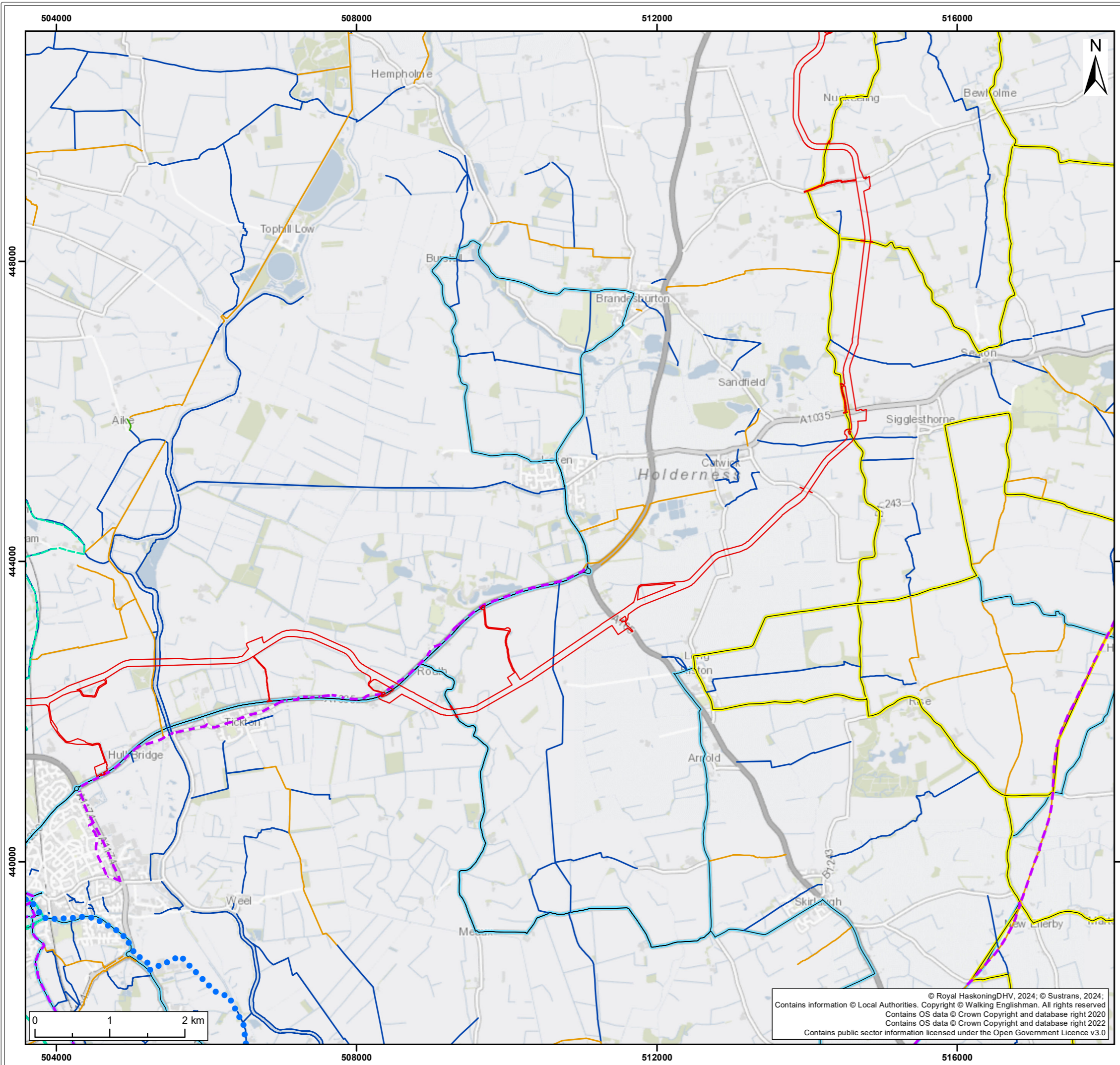
Co-ordinate system: British National Grid Page Size: A3 Scale: 1:50,000

Project: Dogger Bank South Offshore Wind Farms Report: Environmental Statement



© Royal HaskoningDHV, 2024; © Sustrans, 2024;
 Contains information © Local Authorities. Copyright © Walking Englishman. All rights reserved
 Contains OS data © Crown Copyright and database right 2020
 Contains OS data © Crown Copyright and database right 2022
 Contains public sector information licensed under the Open Government Licence v3.0





Legend:

- Onshore Development Area
- Beverley 20 & East Riding Heritage Way
- Beverley Cycle Route
- Holderness Cycle Route
- Byway
- Bridleway
- Footpath
- National Cycle Network
- Wilberforce Way

SUI	REV	DATE	DESCRIPTION	DRW	CHK	APR
S4	P04	03/05/2024	Suitable for stage approval	SB	KD	ND
S4	P03	18/03/2024	Suitable for stage approval	SB	KD	ND
S3	P02	29/02/2024	Suitable for review & comment	SB	KD	ND
S2	P01	13/11/2023	Suitable for information	SB	KD	ND

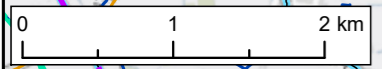
Title:
Public Rights of Way and Cycle Routes

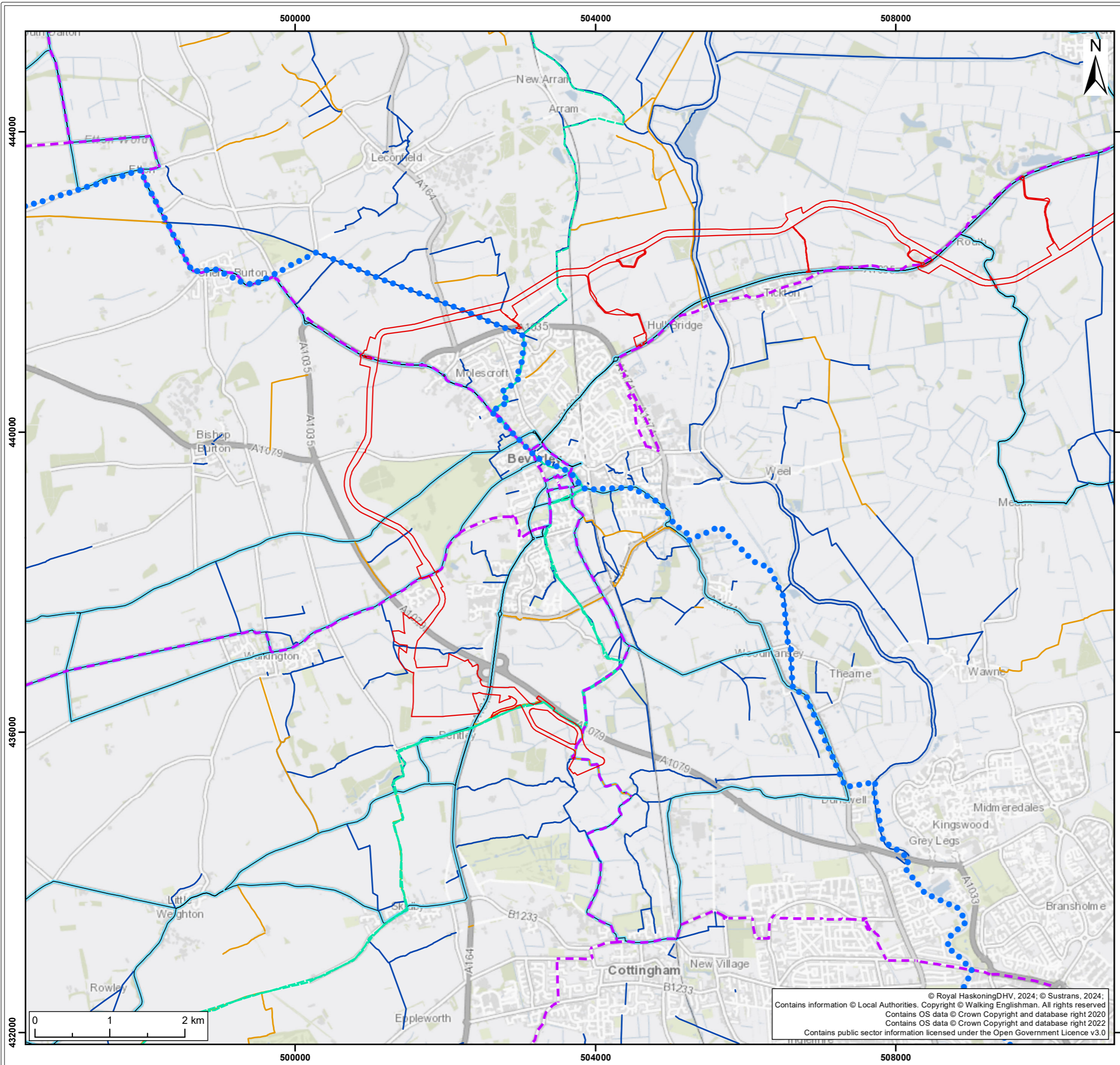
Figure: 21-5b | Drawing No: PC2340-RHD-ON-ZZ-DR-Z-0606

Co-ordinate system: British National Grid	Page Size: A3	Scale: 1:50,000
Project: Dogger Bank South Offshore Wind Farms	Report: Environmental Statement	



© Royal HaskoningDHV, 2024; © Sustrans, 2024;
 Contains information © Local Authorities. Copyright © Walking Englishman. All rights reserved
 Contains OS data © Crown Copyright and database right 2020
 Contains OS data © Crown Copyright and database right 2022
 Contains public sector information licensed under the Open Government Licence v3.0





Legend:

- Onshore Development Area
- Beverley 20 & East Riding Heritage Way
- Beverley Cycle Route
- Bridleway
- Footpath
- National Cycle Network
- Wilberforce Way

SUI	REV	DATE	DESCRIPTION	DRW	CHK	APR
S4	P04	03/05/2024	Suitable for stage approval	SB	KD	ND
S4	P03	18/03/2024	Suitable for stage approval	SB	KD	ND
S3	P02	29/02/2024	Suitable for review & comment	SB	KD	ND
S2	P01	13/11/2023	Suitable for information	SB	KD	ND

Title:
Public Rights of Way and Cycle Routes

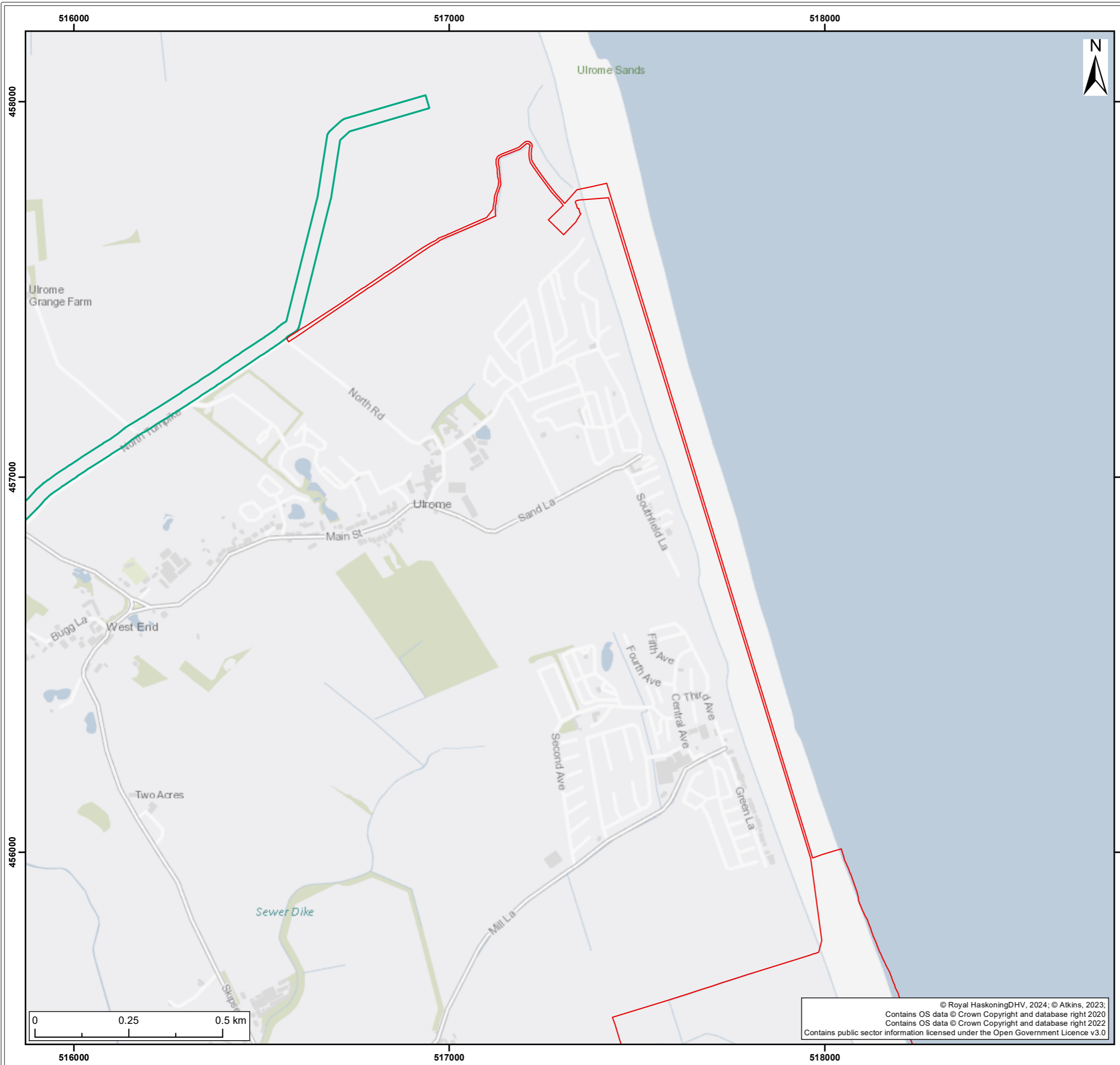
Figure: 21-5c Drawing No: PC2340-RHD-ON-ZZ-DR-Z-0606

Co-ordinate system: British National Grid Page Size: A3 Scale: 1:50,000

Project: Dogger Bank South Offshore Wind Farms Report: Environmental Statement

© Royal HaskoningDHV, 2024; © Sustrans, 2024;
 Contains information © Local Authorities. Copyright © Walking Englishman. All rights reserved
 Contains OS data © Crown Copyright and database right 2020
 Contains OS data © Crown Copyright and database right 2022
 Contains public sector information licensed under the Open Government Licence v3.0



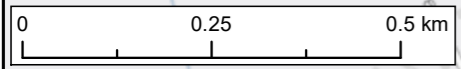


- Legend:
- Onshore Development Area
 - Dogger Bank A & B Onshore Cable Route

SUI	REV	DATE	DESCRIPTION	DRW	CHK	APR
S4	P03	03/05/2024	Suitable for stage approval	SB	KD	ND
S3	P02	18/03/2024	Suitable for review & comment	SB	KD	ND
S2	P01	13/11/2023	Suitable for information	SB	KD	ND

Title:
Utilities within the Onshore Development Area

Figure: 21-6a	Drawing No: PC2340-RHD-ON-ZZ-DR-Z-0607	
Co-ordinate system: British National Grid	Page Size: A3	Scale: 1:10,000
Project: Dogger Bank South Offshore Wind Farms	Report: Environmental Statement	



© Royal HaskoningDHV, 2024; © Atkins, 2023;
 Contains OS data © Crown Copyright and database right 2020
 Contains OS data © Crown Copyright and database right 2022
 Contains public sector information licensed under the Open Government Licence v3.0





- Legend:
- Onshore Development Area
 - Electric - Northern Powergrid
 - Water - Yorkshire Water

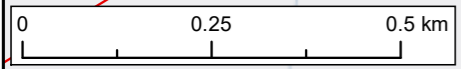
SUI	REV	DATE	DESCRIPTION	DRW	CHK	APR
S4	P03	03/05/2024	Suitable for stage approval	SB	KD	ND
S3	P02	18/03/2024	Suitable for review & comment	SB	KD	ND
S2	P01	13/11/2023	Suitable for information	SB	KD	ND

Title:
Utilities within the Onshore Development Area

Figure: 21-6b Drawing No: PC2340-RHD-ON-ZZ-DR-Z-0607

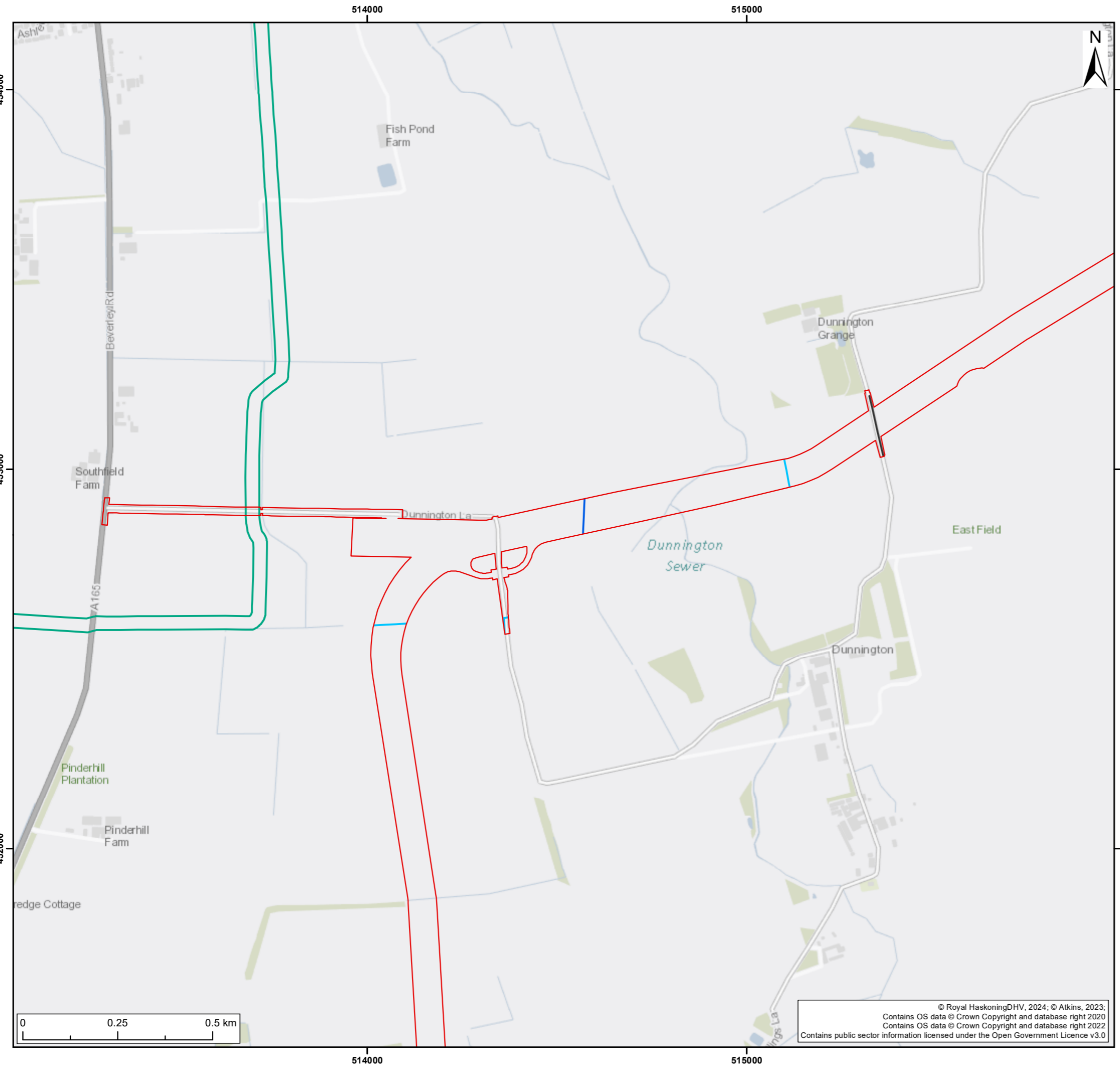
Co-ordinate system: British National Grid Page Size: A3 Scale: 1:10,000

Project: Dogger Bank South Offshore Wind Farms Report: Environmental Statement



© Royal HaskoningDHV, 2024; © Atkins, 2023;
Contains OS data © Crown Copyright and database right 2020
Contains OS data © Crown Copyright and database right 2022
Contains public sector information licensed under the Open Government Licence v3.0





- Legend:
- Onshore Development Area
 - Dogger Bank A & B Onshore Cable Route
 - Electric - Northern Powergrid
 - Gas Transmission - National Grid
 - Water - Yorkshire Water

SUI	REV	DATE	DESCRIPTION	DRW	CHK	APR
S4	P03	03/05/2024	Suitable for stage approval	SB	KD	ND
S3	P02	18/03/2024	Suitable for review & comment	SB	KD	ND
S2	P01	13/11/2023	Suitable for information	SB	KD	ND

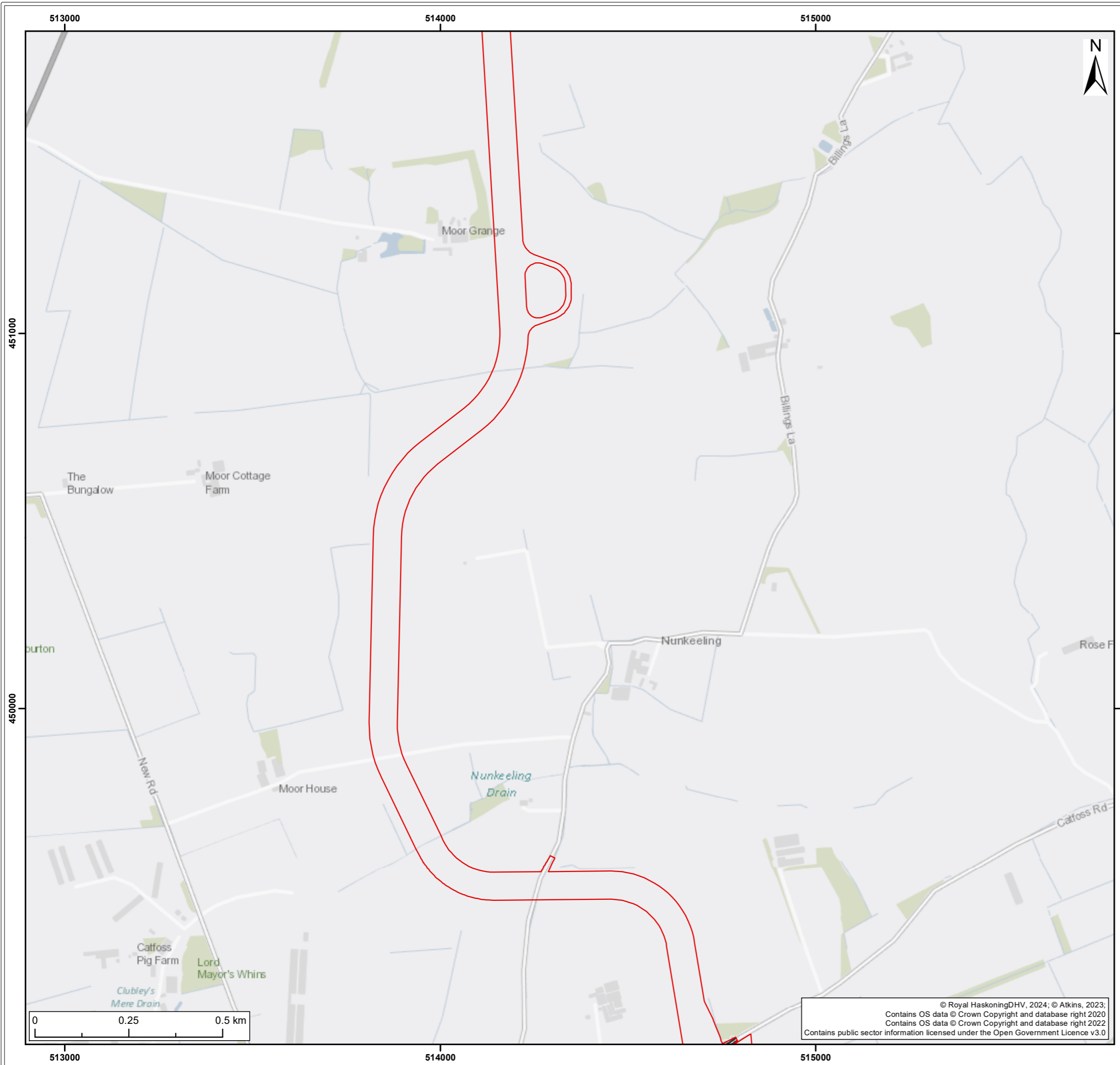
Title:
Utilities within the Onshore Development Area

Figure: 21-6c Drawing No: PC2340-RHD-ON-ZZ-DR-Z-0607

Co-ordinate system: British National Grid	Page Size: A3	Scale: 1:10,000
Project: Dogger Bank South Offshore Wind Farms	Report: Environmental Statement	

© Royal HaskoningDHV, 2024; © Atkins, 2023;
 Contains OS data © Crown Copyright and database right 2020
 Contains OS data © Crown Copyright and database right 2022
 Contains public sector information licensed under the Open Government Licence v3.0





Legend:

- Onshore Development Area
- Water - Yorkshire Water

SUI	REV	DATE	DESCRIPTION	DRW	CHK	APR
S4	P03	03/05/2024	Suitable for stage approval	SB	KD	ND
S3	P02	18/03/2024	Suitable for review & comment	SB	KD	ND
S2	P01	13/11/2023	Suitable for information	SB	KD	ND

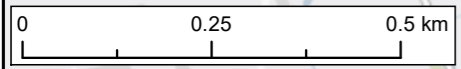
Title:
Utilities within the Onshore Development Area

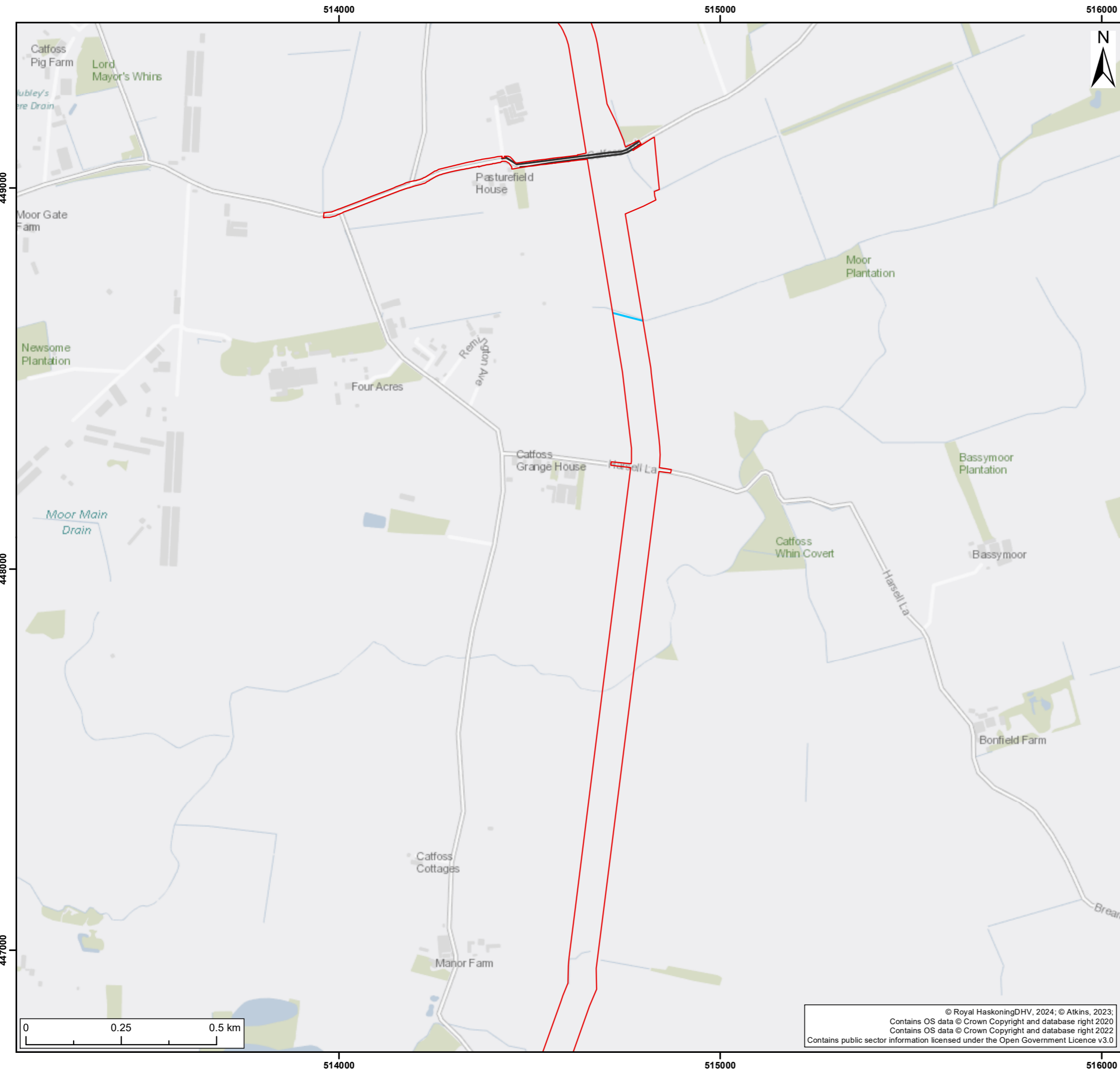
Figure: 21-6d | Drawing No: PC2340-RHD-ON-ZZ-DR-Z-0607

Co-ordinate system: British National Grid	Page Size: A3	Scale: 1:10,000
Project: Dogger Bank South Offshore Wind Farms	Report: Environmental Statement	



© Royal HaskoningDHV, 2024; © Atkins, 2023;
 Contains OS data © Crown Copyright and database right 2020
 Contains OS data © Crown Copyright and database right 2022
 Contains public sector information licensed under the Open Government Licence v3.0





- Legend:
- Onshore Development Area
 - Electric - Northern Powergrid
 - Water - Yorkshire Water

SUI	REV	DATE	DESCRIPTION	DRW	CHK	APR
S4	P03	03/05/2024	Suitable for stage approval	SB	KD	ND
S3	P02	18/03/2024	Suitable for review & comment	SB	KD	ND
S2	P01	13/11/2023	Suitable for information	SB	KD	ND

Title:
Utilities within the Onshore Development Area

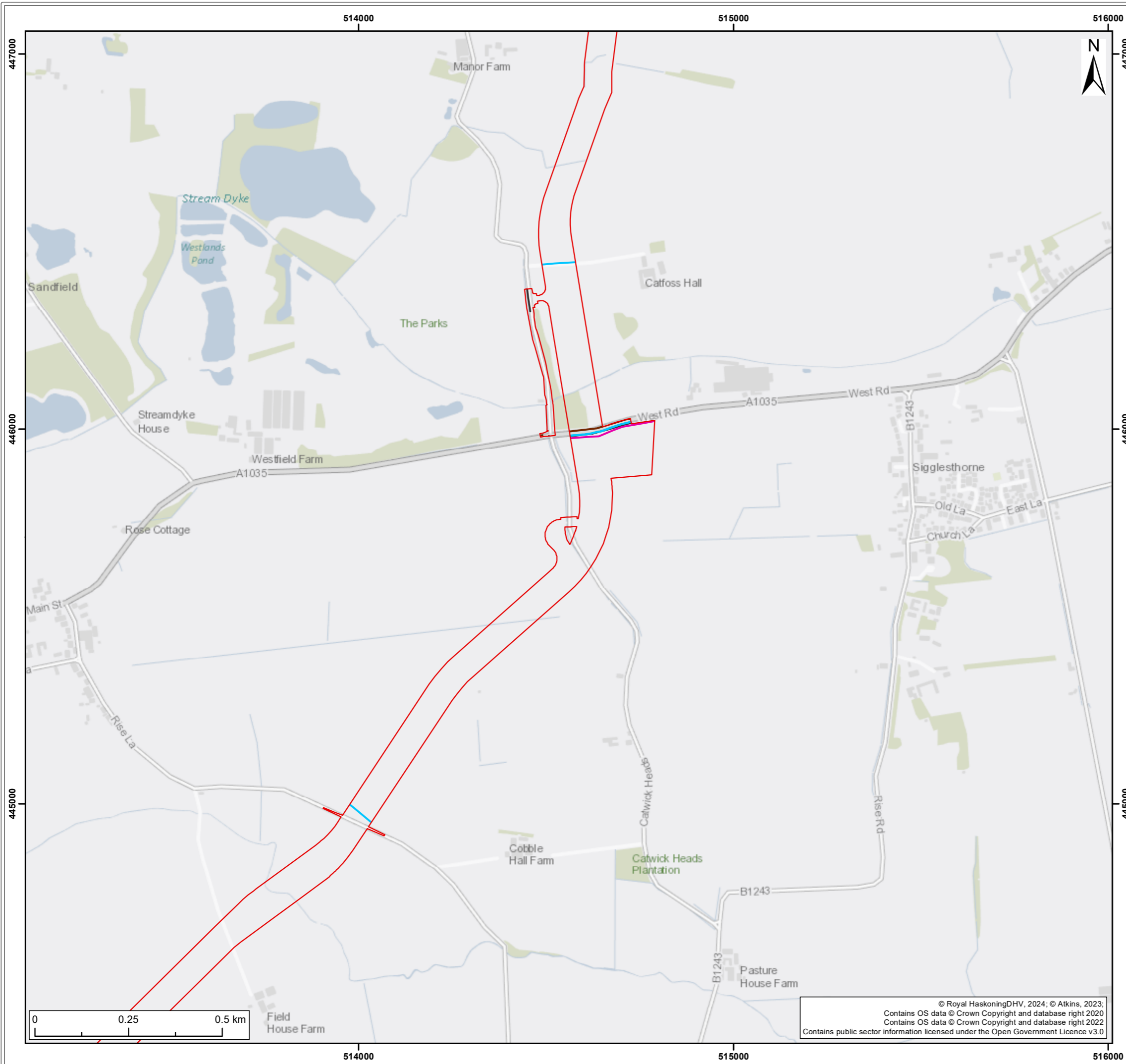
Figure: 21-6e Drawing No: PC2340-RHD-ON-ZZ-DR-Z-0607

Co-ordinate system: British National Grid Page Size: A3 Scale: 1:10,000

Project: **Dogger Bank South Offshore Wind Farms** Report: **Environmental Statement**



© Royal HaskoningDHV, 2024; © Atkins, 2023;
 Contains OS data © Crown Copyright and database right 2020
 Contains OS data © Crown Copyright and database right 2022
 Contains public sector information licensed under the Open Government Licence v3.0



- Legend:
- Onshore Development Area
 - Electric - Northern Powergrid
 - Gas Transmission - Northern Gas Network
 - Sewerage - Yorkshire Water
 - Water - Yorkshire Water

SUI	REV	DATE	DESCRIPTION	DRW	CHK	APR
S4	P03	03/05/2024	Suitable for stage approval	SB	KD	ND
S3	P02	18/03/2024	Suitable for review & comment	SB	KD	ND
S2	P01	13/11/2023	Suitable for information	SB	KD	ND

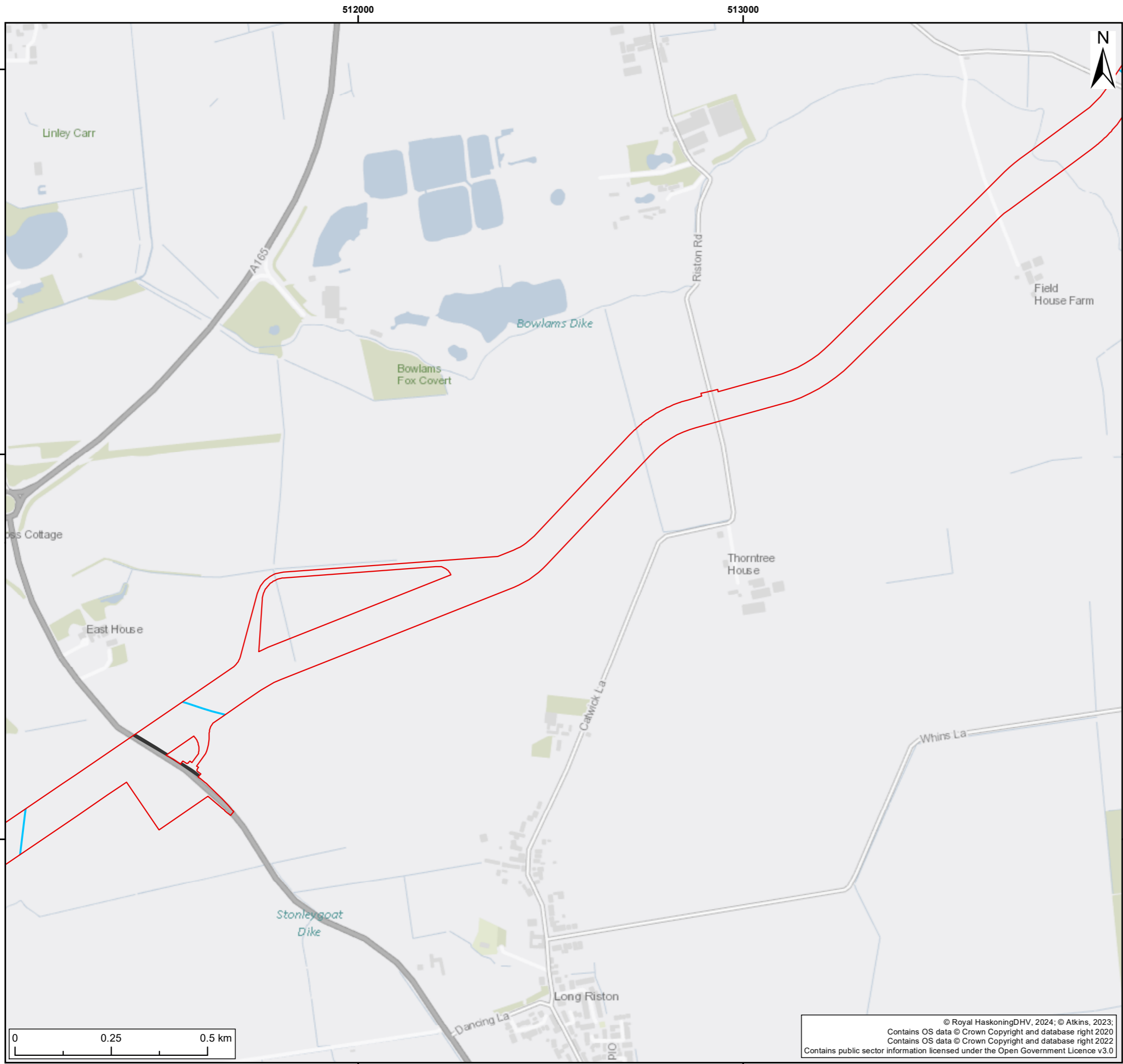
Title:
Utilities within the Onshore Development Area

Figure: 21-6f Drawing No: PC2340-RHD-ON-ZZ-DR-Z-0607

Co-ordinate system: British National Grid	Page Size: A3	Scale: 1:10,000
Project: Dogger Bank South Offshore Wind Farms	Report: Environmental Statement	



© Royal HaskoningDHV, 2024; © Atkins, 2023;
 Contains OS data © Crown Copyright and database right 2020
 Contains OS data © Crown Copyright and database right 2022
 Contains public sector information licensed under the Open Government Licence v3.0



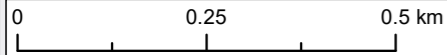
- Legend:
- Onshore Development Area
 - Electric - Northern Powergrid
 - Water - Yorkshire Water

SUI	REV	DATE	DESCRIPTION	DRW	CHK	APR
S4	P03	03/05/2024	Suitable for stage approval	SB	KD	ND
S3	P02	18/03/2024	Suitable for review & comment	SB	KD	ND
S2	P01	13/11/2023	Suitable for information	SB	KD	ND

Title:
Utilities within the Onshore Development Area

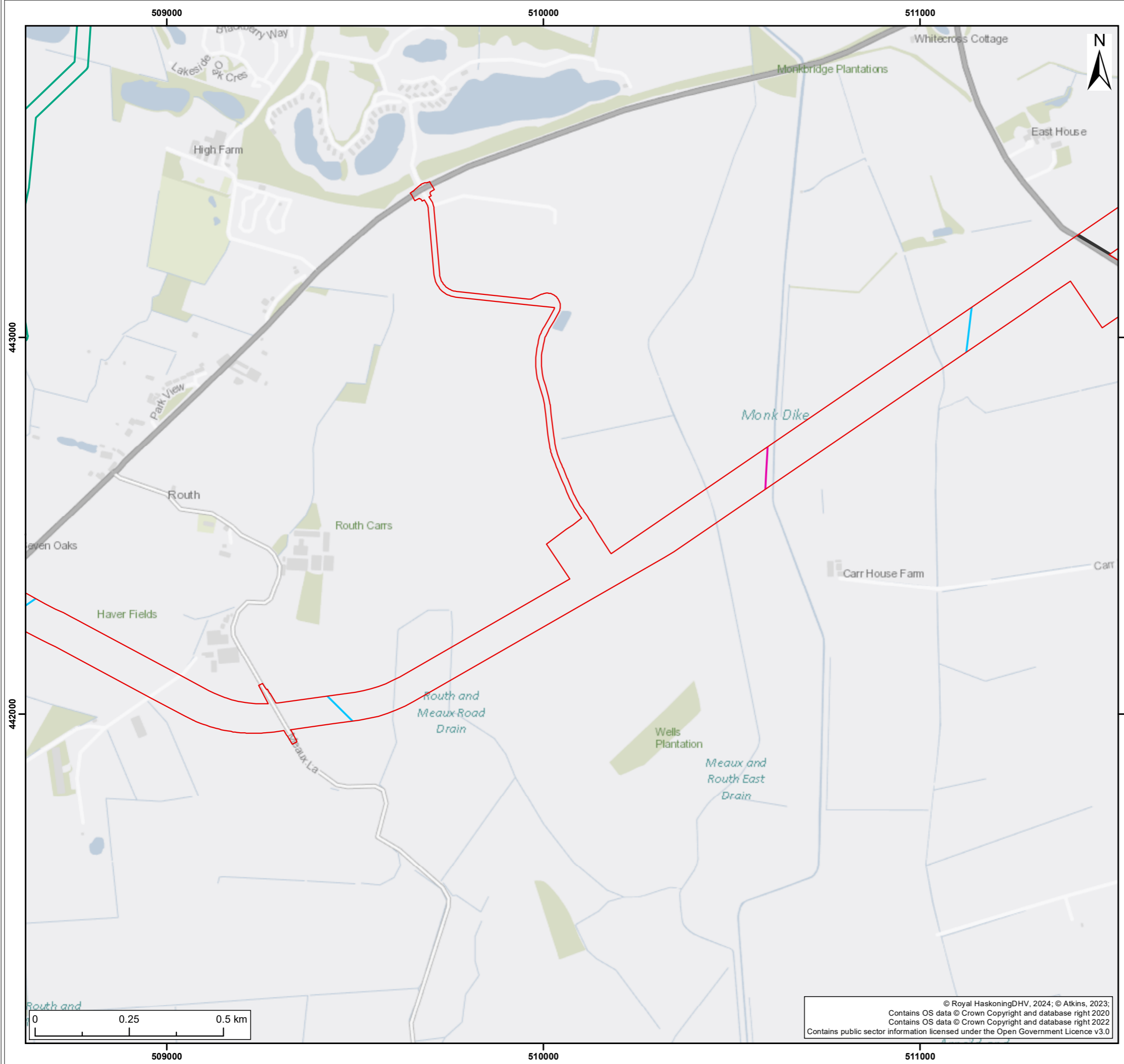
Figure: 21-6g Drawing No: PC2340-RHD-ON-ZZ-DR-Z-0607

Co-ordinate system: British National Grid	Page Size: A3	Scale: 1:10,000
Project: Dogger Bank South Offshore Wind Farms	Report: Environmental Statement	



© Royal HaskoningDHV, 2024; © Atkins, 2023;
Contains OS data © Crown Copyright and database right 2020
Contains OS data © Crown Copyright and database right 2022
Contains public sector information licensed under the Open Government Licence v3.0





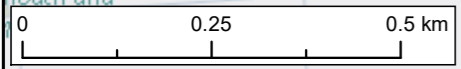
- Legend:
- Onshore Development Area
 - Dogger Bank A & B Onshore Cable Route
 - Electric - Northern Powergrid
 - Gas Transmission - Northern Gas Network
 - Telecom - KCOM Group
 - Water - Yorkshire Water

SUI	REV	DATE	DESCRIPTION	DRW	CHK	APR
S4	P03	03/05/2024	Suitable for stage approval	SB	KD	ND
S3	P02	18/03/2024	Suitable for review & comment	SB	KD	ND
S2	P01	13/11/2023	Suitable for information	SB	KD	ND

Title:
Utilities within the Onshore Development Area

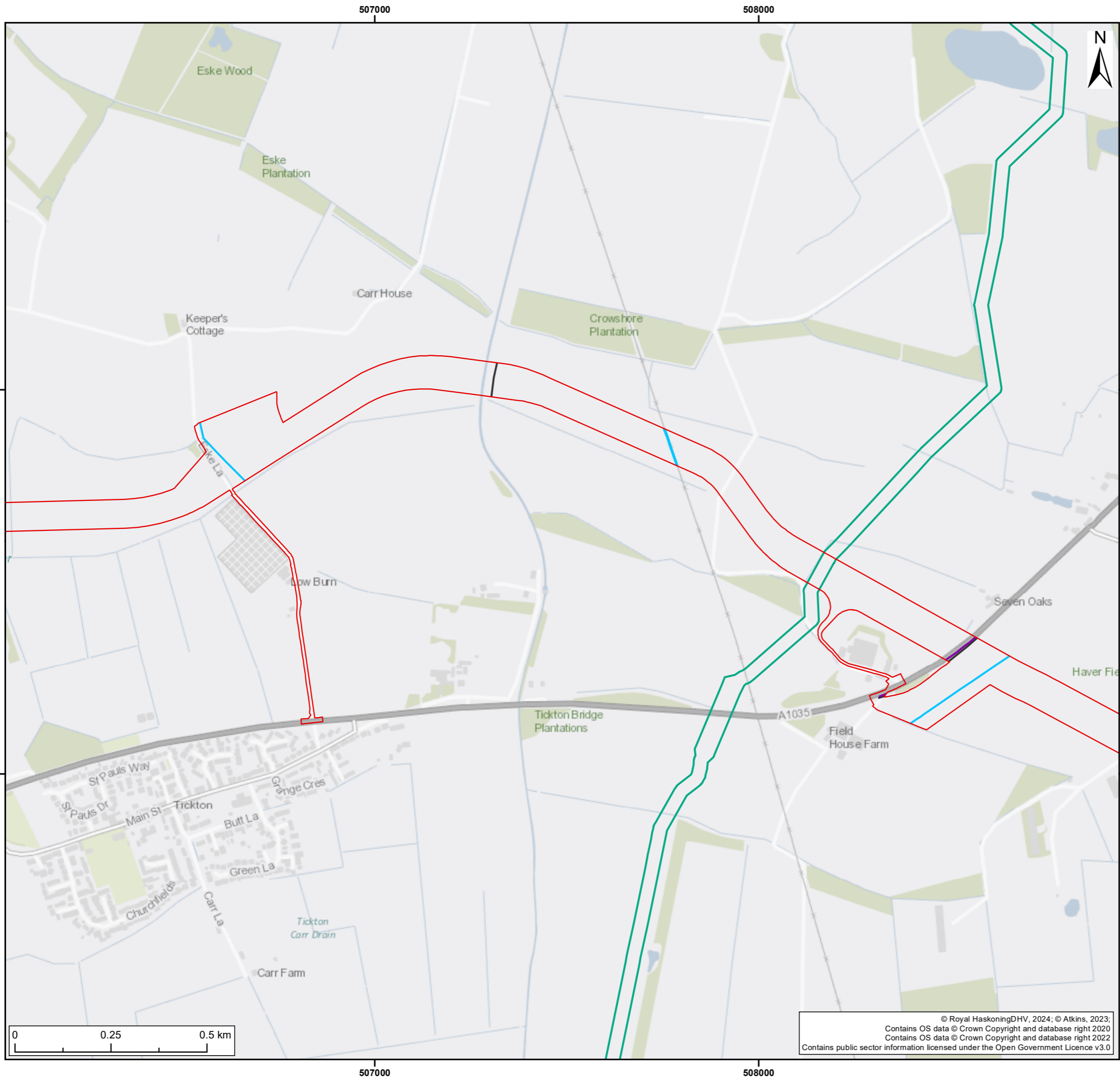
Figure: 21-6h Drawing No: PC2340-RHD-ON-ZZ-DR-Z-0607

Co-ordinate system: British National Grid	Page Size: A3	Scale: 1:10,000
Project: Dogger Bank South Offshore Wind Farms	Report: Environmental Statement	



© Royal HaskoningDHV, 2024; © Atkins, 2023;
 Contains OS data © Crown Copyright and database right 2020
 Contains OS data © Crown Copyright and database right 2022
 Contains public sector information licensed under the Open Government Licence v3.0





- Legend:
- Onshore Development Area
 - Dogger Bank A & B Onshore Cable Route
 - Electric - Northern Powergrid
 - Telecom - KCOM Group
 - Water - Yorkshire Water

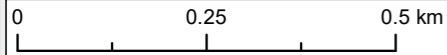
SUI	REV	DATE	DESCRIPTION	DRW	CHK	APR
S4	P03	03/05/2024	Suitable for stage approval	SB	KD	ND
S3	P02	18/03/2024	Suitable for review & comment	SB	KD	ND
S2	P01	13/11/2023	Suitable for information	SB	KD	ND

Title:
Utilities within the Onshore Development Area

Figure: 21-6i | Drawing No: PC2340-RHD-ON-ZZ-DR-Z-0607

Co-ordinate system: British National Grid | Page Size: A3 | Scale: 1:10,000

Project: Dogger Bank South Offshore Wind Farms | Report: Environmental Statement



© Royal HaskoningDHV, 2024; © Atkins, 2023;
Contains OS data © Crown Copyright and database right 2020
Contains OS data © Crown Copyright and database right 2022
Contains public sector information licensed under the Open Government Licence v3.0





- Legend:
- Onshore Development Area
 - Electric - Northern Powergrid
 - Gas Transmission - Northern Gas Network
 - Rail - Network Rail
 - Telecom - KCOM Group
 - Water - Yorkshire Water

SUI	REV	DATE	DESCRIPTION	DRW	CHK	APR
S4	P03	03/05/2024	Suitable for stage approval	SB	KD	ND
S3	P02	18/03/2024	Suitable for review & comment	SB	KD	ND
S2	P01	13/11/2023	Suitable for information	SB	KD	ND

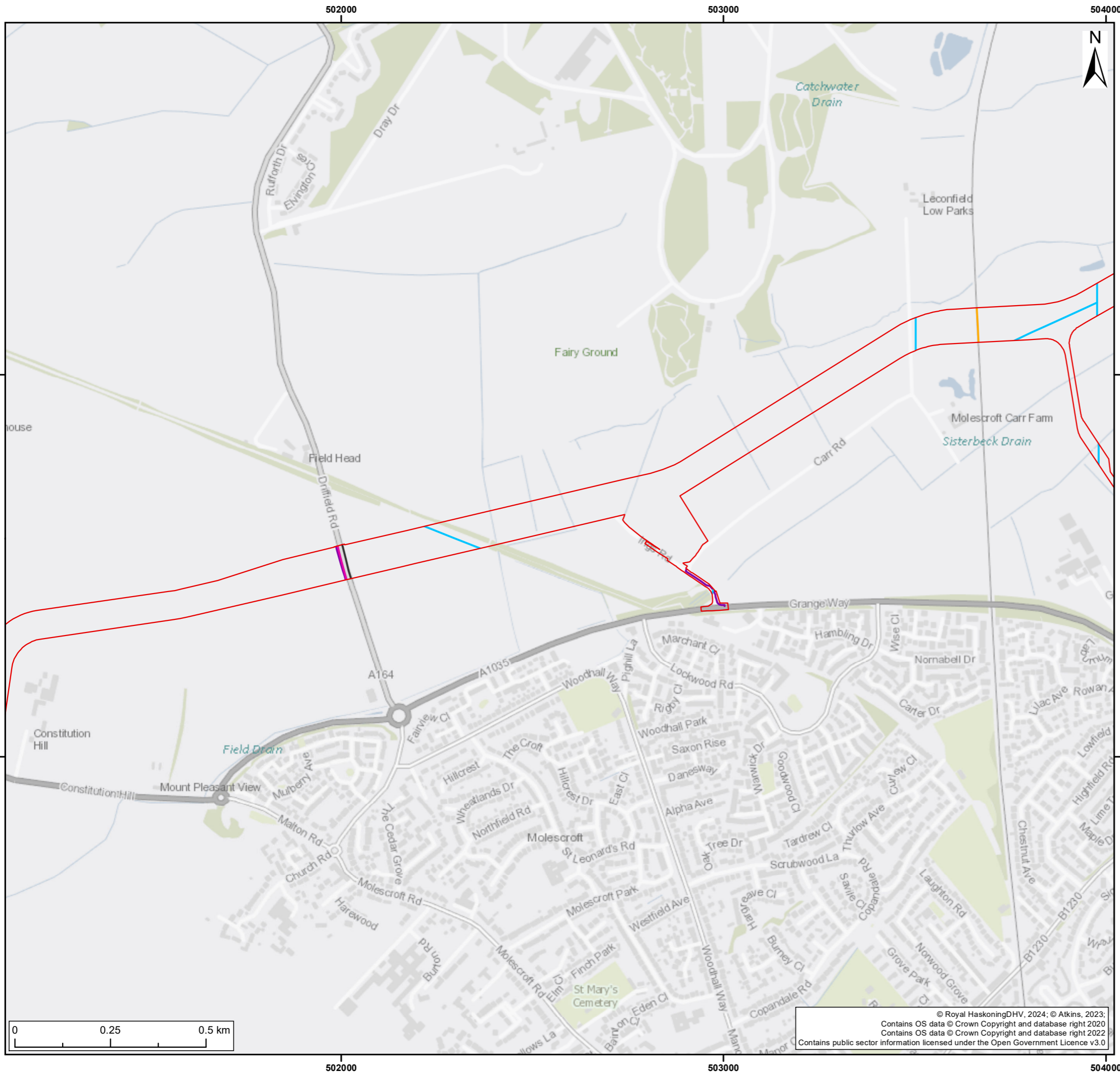
Title:
Utilities within the Onshore Development Area

Figure: 21-6j | Drawing No: PC2340-RHD-ON-ZZ-DR-Z-0607

Co-ordinate system: British National Grid	Page Size: A3	Scale: 1:10,000
Project: Dogger Bank South Offshore Wind Farms	Report: Environmental Statement	

© Royal HaskoningDHV, 2024; © Atkins, 2023;
 Contains OS data © Crown Copyright and database right 2020
 Contains OS data © Crown Copyright and database right 2022
 Contains public sector information licensed under the Open Government Licence v3.0





- Legend:
- Onshore Development Area
 - Electric - Northern Powergrid
 - Gas Transmission - Northern Gas Network
 - Rail - Network Rail
 - Telecom - KCOM Group
 - Water - Yorkshire Water

SUI	REV	DATE	DESCRIPTION	DRW	CHK	APR
S4	P03	03/05/2024	Suitable for stage approval	SB	KD	ND
S3	P02	18/03/2024	Suitable for review & comment	SB	KD	ND
S2	P01	13/11/2023	Suitable for information	SB	KD	ND

Title:
Utilities within the Onshore Development Area

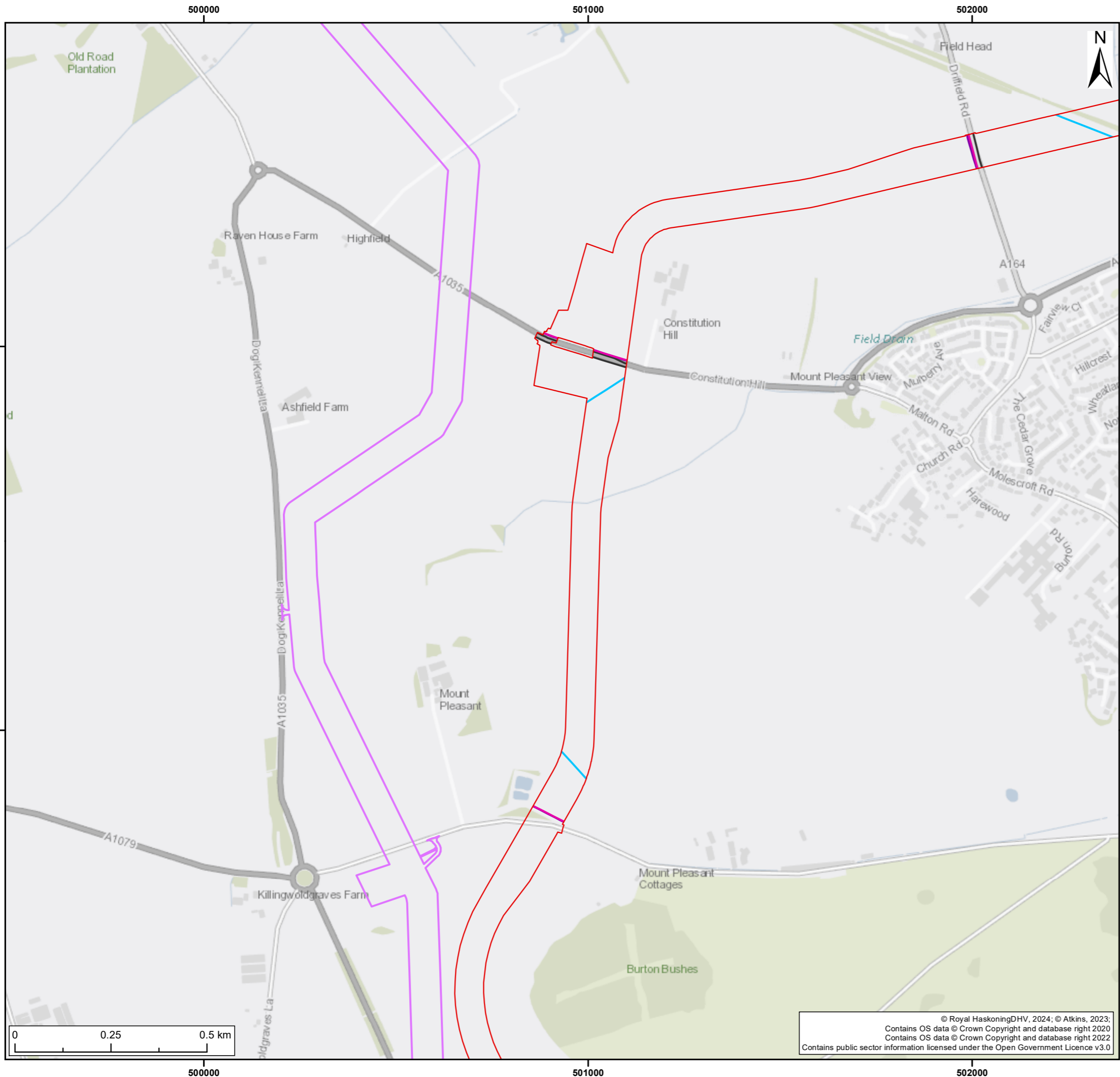
Figure: 21-6k Drawing No: PC2340-RHD-ON-ZZ-DR-Z-0607

Co-ordinate system: British National Grid	Page Size: A3	Scale: 1:10,000
--	------------------	--------------------

Project: Dogger Bank South Offshore Wind Farms	Report: Environmental Statement
--	---



© Royal HaskoningDHV, 2024; © Atkins, 2023;
 Contains OS data © Crown Copyright and database right 2020
 Contains OS data © Crown Copyright and database right 2022
 Contains public sector information licensed under the Open Government Licence v3.0



- Legend:
- Onshore Development Area
 - Indicative Hornsea Project 4 Onshore Cable Route
 - Electric - Northern Powergrid
 - Gas Transmission - Northern Gas Network
 - Telecom - KCOM Group
 - Water - Yorkshire Water

SUI	REV	DATE	DESCRIPTION	DRW	CHK	APR
S4	P03	03/05/2024	Suitable for stage approval	SB	KD	ND
S3	P02	18/03/2024	Suitable for review & comment	SB	KD	ND
S2	P01	13/11/2023	Suitable for information	SB	KD	ND

Title:
Utilities within the Onshore Development Area

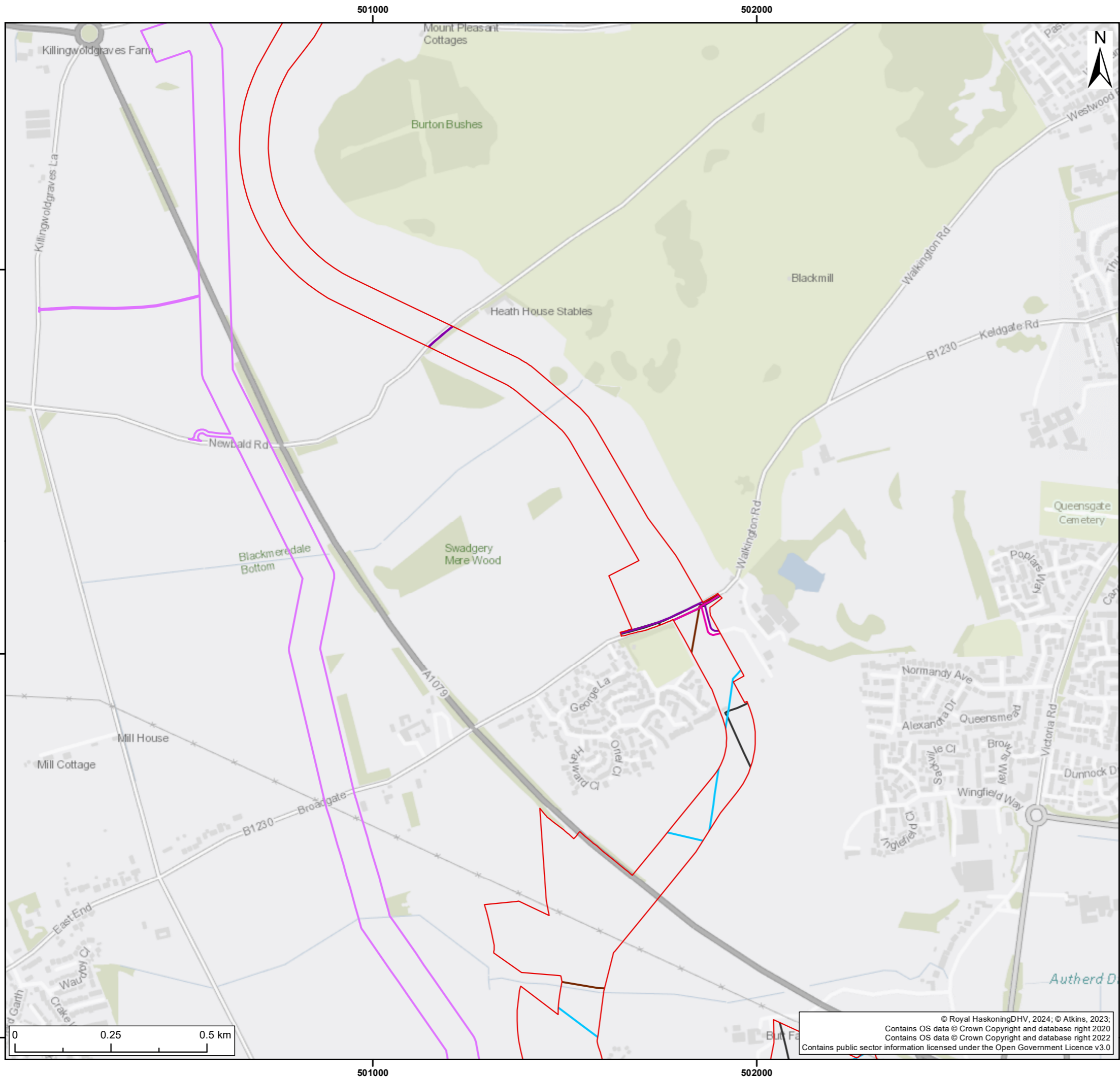
Figure: 21-6I | Drawing No: PC2340-RHD-ON-ZZ-DR-Z-0607

Co-ordinate system: British National Grid | Page Size: A3 | Scale: 1:10,000

Project: Dogger Bank South Offshore Wind Farms | Report: Environmental Statement

© Royal HaskoningDHV, 2024; © Atkins, 2023;
 Contains OS data © Crown Copyright and database right 2020
 Contains OS data © Crown Copyright and database right 2022
 Contains public sector information licensed under the Open Government Licence v3.0





- Legend:
- Onshore Development Area
 - Indicative Hornsea Project 4 Onshore Cable Route
 - Electric - Northern Powergrid
 - Gas Transmission - Northern Gas Network
 - Sewerage - Yorkshire Water
 - Telecom - KCOM Group
 - Water - Yorkshire Water

SUI	REV	DATE	DESCRIPTION	DRW	CHK	APR
S4	P03	03/05/2024	Suitable for stage approval	SB	KD	ND
S3	P02	18/03/2024	Suitable for review & comment	SB	KD	ND
S2	P01	13/11/2023	Suitable for information	SB	KD	ND

Title:
Utilities within the Onshore Development Area

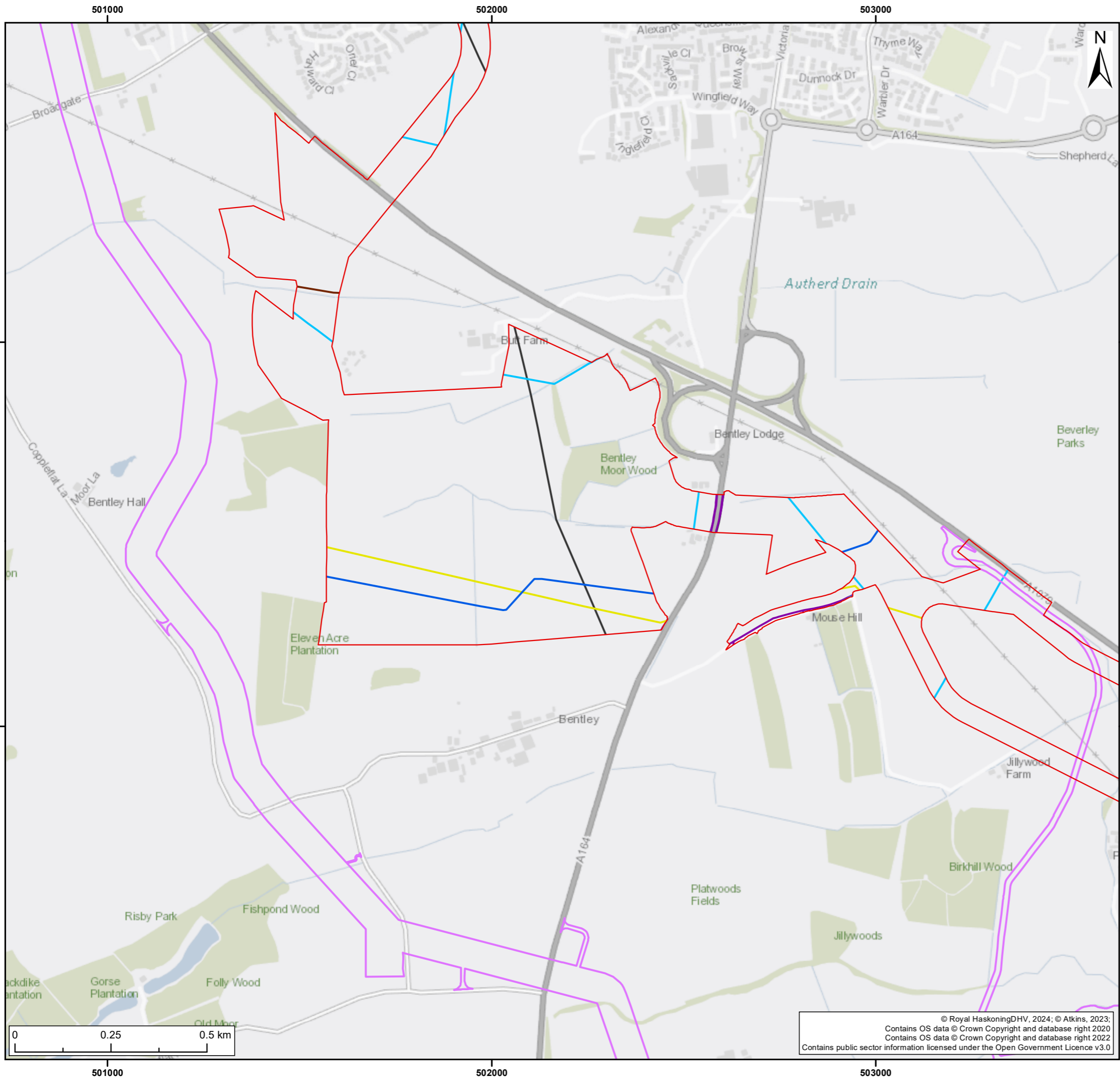
Figure: 21-6m | Drawing No: PC2340-RHD-ON-ZZ-DR-Z-0607

Co-ordinate system: British National Grid | Page Size: A3 | Scale: 1:10,000

Project: Dogger Bank South Offshore Wind Farms | Report: Environmental Statement



© Royal HaskoningDHV, 2024; © Atkins, 2023;
 Contains OS data © Crown Copyright and database right 2020
 Contains OS data © Crown Copyright and database right 2022
 Contains public sector information licensed under the Open Government Licence v3.0



Legend:

- Onshore Development Area
- Indicative Hornsea Project 4 Onshore Cable Route
- Electric - Northern Powergrid
- Gas Transmission - National Grid
- Pipeline - INEOS TSEP
- Sewerage - Yorkshire Water
- Telecom - KCOM Group
- Water - Yorkshire Water

SUI	REV	DATE	DESCRIPTION	DRW	CHK	APR
S4	P03	03/05/2024	Suitable for stage approval	SB	KD	ND
S3	P02	18/03/2024	Suitable for review & comment	SB	KD	ND
S2	P01	13/11/2023	Suitable for information	SB	KD	ND

Title:
Utilities within the Onshore Development Area

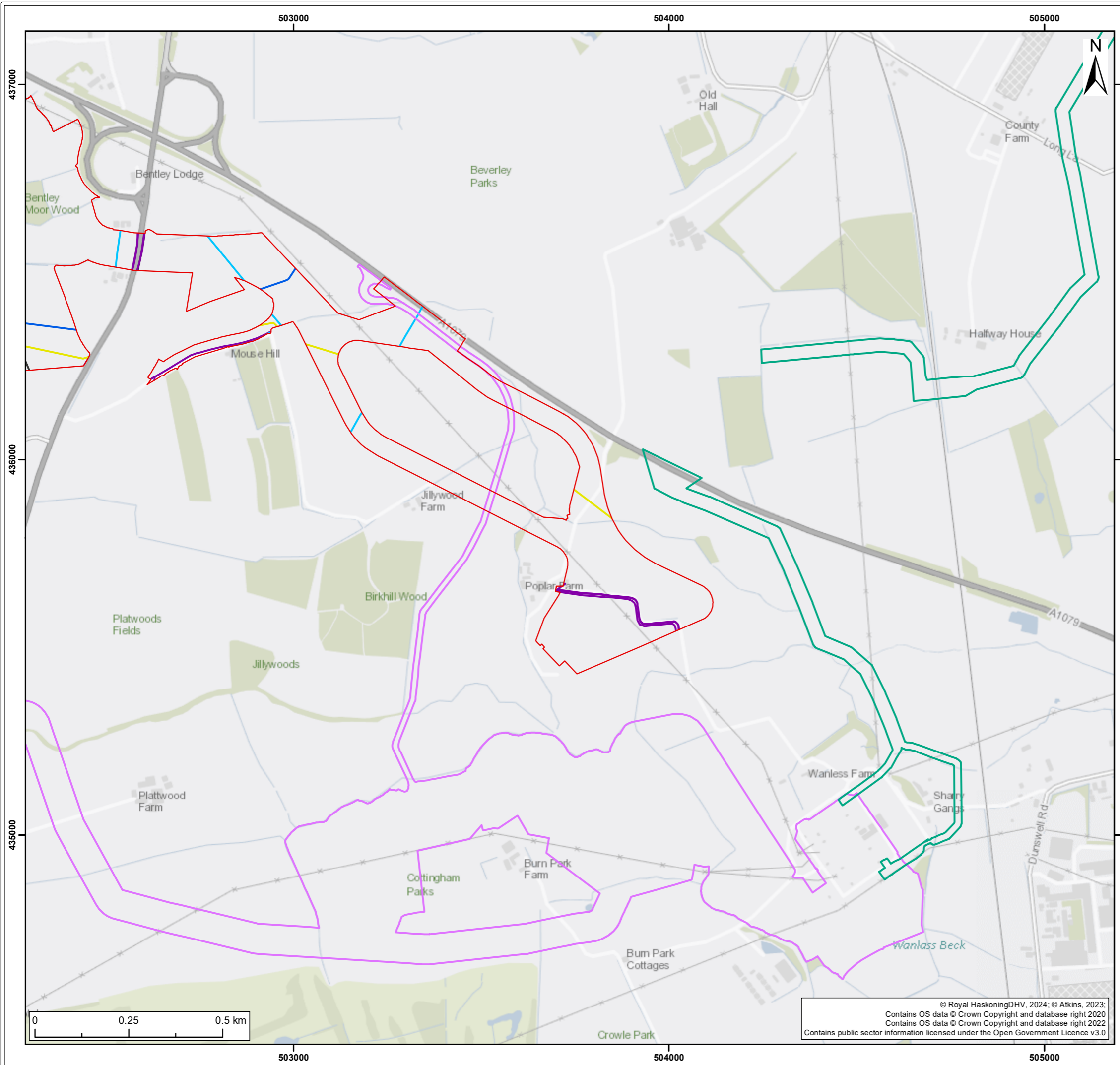
Figure: 21-6n Drawing No: PC2340-RHD-ON-ZZ-DR-Z-0607

Co-ordinate system: British National Grid Page Size: A3 Scale: 1:10,000

Project: Dogger Bank South Offshore Wind Farms Report: Environmental Statement

© Royal HaskoningDHV, 2024; © Atkins, 2023;
 Contains OS data © Crown Copyright and database right 2020
 Contains OS data © Crown Copyright and database right 2022
 Contains public sector information licensed under the Open Government Licence v3.0





- Legend:
- Onshore Development Area
 - Dogger Bank A & B Onshore Cable Route
 - Indicative Hornsea Project 4 Onshore Cable Route
 - Electric - Northern Powergrid
 - Gas Transmission - National Grid
 - Pipeline - INEOS TSEP
 - Telecom - KCOM Group
 - Water - Yorkshire Water

SUI	REV	DATE	DESCRIPTION	DRW	CHK	APR
S4	P03	03/05/2024	Suitable for stage approval	SB	KD	ND
S3	P02	18/03/2024	Suitable for review & comment	SB	KD	ND
S2	P01	13/11/2023	Suitable for information	SB	KD	ND

Title:
Utilities within the Onshore Development Area

Figure: 21-60 Drawing No: PC2340-RHD-ON-ZZ-DR-Z-0607

Co-ordinate system: British National Grid Page Size: A3 Scale: 1:10,000

Project: **Dogger Bank South Offshore Wind Farms** Report: **Environmental Statement**



© Royal HaskoningDHV, 2024; © Atkins, 2023;
 Contains OS data © Crown Copyright and database right 2020
 Contains OS data © Crown Copyright and database right 2022
 Contains public sector information licensed under the Open Government Licence v3.0